

# Children's Enclosed Play Area - Proposed Exclusion Zones



Adisham Drive



Reproduced from the Ordnance Survey mapping with the permission of the Controller of Her Majesty's Stationary Office © Crown copyright. Unauthorised reproduction infringes Crown copyright and may lead to prosecution or civil proceedings. The Maidstone Borough Council Licence No 100019636, 2018 Scale 1:1000. Produced by GIS MidKent Services.

# Children's Enclosed Play Area - Proposed Exclusion Zones



# Children's Enclosed Play Area - Proposed Exclusion Zones



Allnutt Mill Close



Reproduced from the Ordnance Survey mapping with the permission of the Controller of Her Majesty's Stationary Office © Crown copyright. Unauthorised reproduction infringes Crown copyright and may lead to prosecution or civil proceedings. The Maidstone Borough Council Licence No 100019636, 2018 Scale 1:600. Produced by GIS MidKent Services.



# Children's Enclosed Play Area - Proposed Exclusion Zones



Arundel Street



Reproduced from the Ordnance Survey mapping with the permission of the Controller of Her Majesty's Stationary Office © Crown copyright. Unauthorised reproduction infringes Crown copyright and may lead to prosecution or civil proceedings. The Maidstone Borough Council Licence No 100019636, 2018 Scale 1:600. Produced by GIS MidKent Services.



# Children's Enclosed Play Area - Proposed Exclusion Zones



Ashurst Road

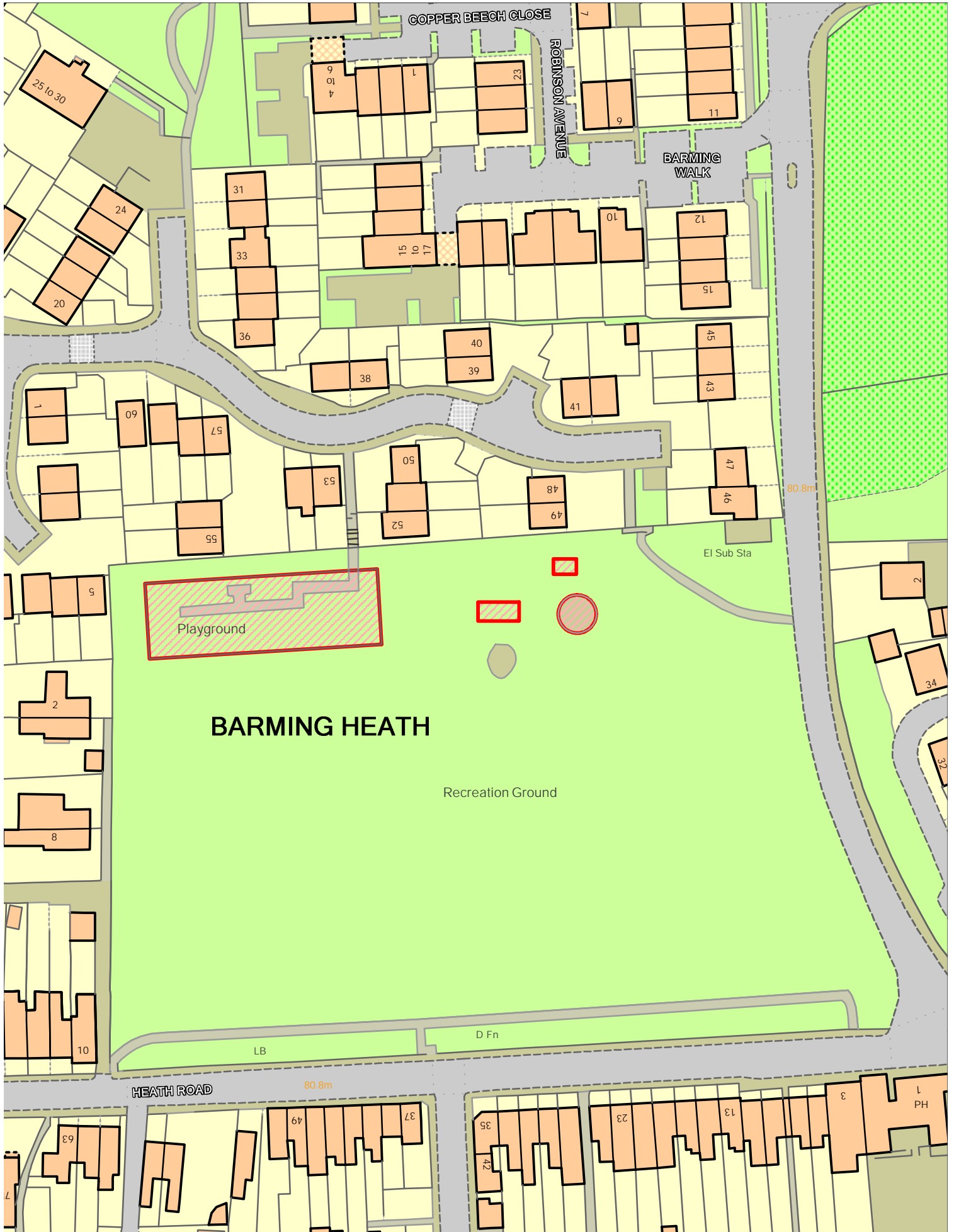


Reproduced from the Ordnance Survey mapping with the permission of the Controller of Her Majesty's Stationary Office © Crown copyright. Unauthorised reproduction infringes Crown copyright and may lead to prosecution or civil proceedings. The Maidstone Borough Council Licence No 100019636, 2018 Scale 1:700. Produced by GIS MidKent Services.

# Children's Enclosed Play Area - Proposed Exclusion Zones



# Children's Enclosed Play Area - Proposed Exclusion Zones





# Children's Enclosed Play Area - Proposed Exclusion Zones

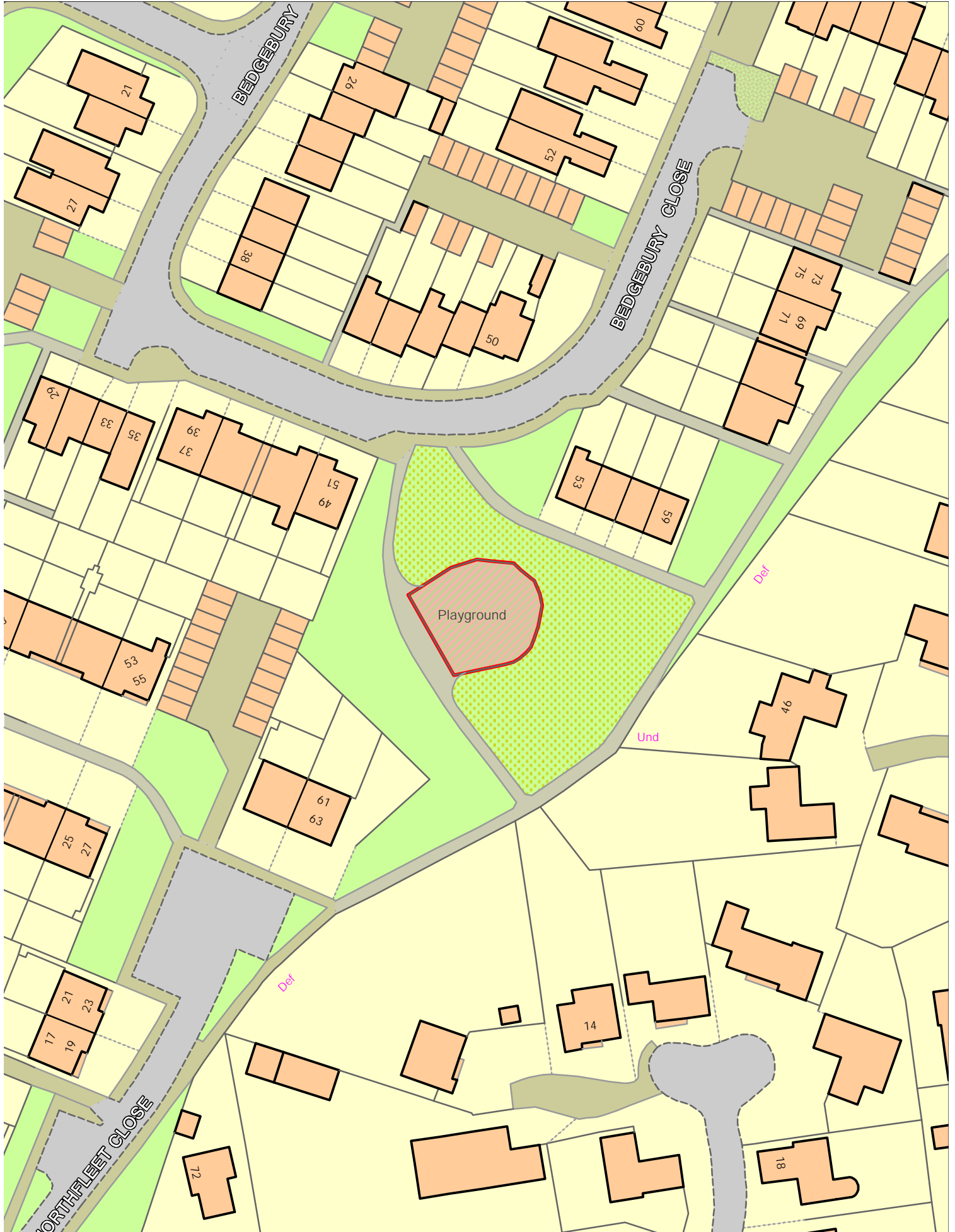


**Bearsted Green**



Reproduced from the Ordnance Survey mapping with the permission of the Controller of Her Majesty's Stationary Office © Crown copyright. Unauthorised reproduction infringes Crown copyright and may lead to prosecution or civil proceedings. The Maidstone Borough Council Licence No 100019636, 2018 Scale 1:1000. Produced by GIS MidKent Services.

# Children's Enclosed Play Area - Proposed Exclusion Zones



**Bedgebury Close**



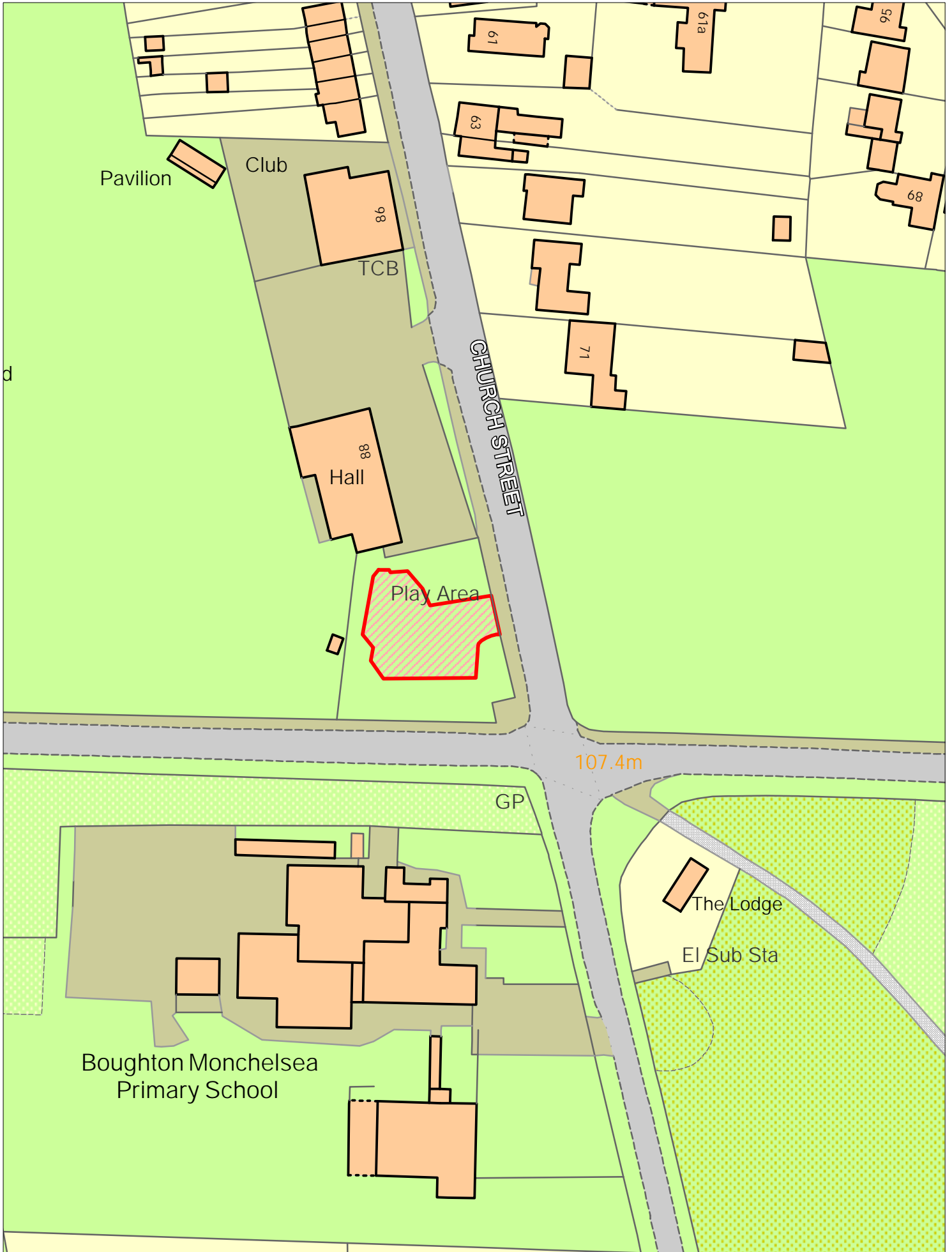
Reproduced from the Ordnance Survey mapping with the permission of the Controller of Her Majesty's Stationary Office © Crown copyright. Unauthorised reproduction infringes Crown copyright and may lead to prosecution or civil proceedings. The Maidstone Borough Council Licence No 100019636, 2018 Scale 1:800. Produced by GIS MidKent Services.

# Children's Enclosed Play Area - Proposed Exclusion Zones





# Children's Enclosed Play Area - Proposed Exclusion Zones



# Children's Enclosed Play Area - Proposed Exclusion Zones

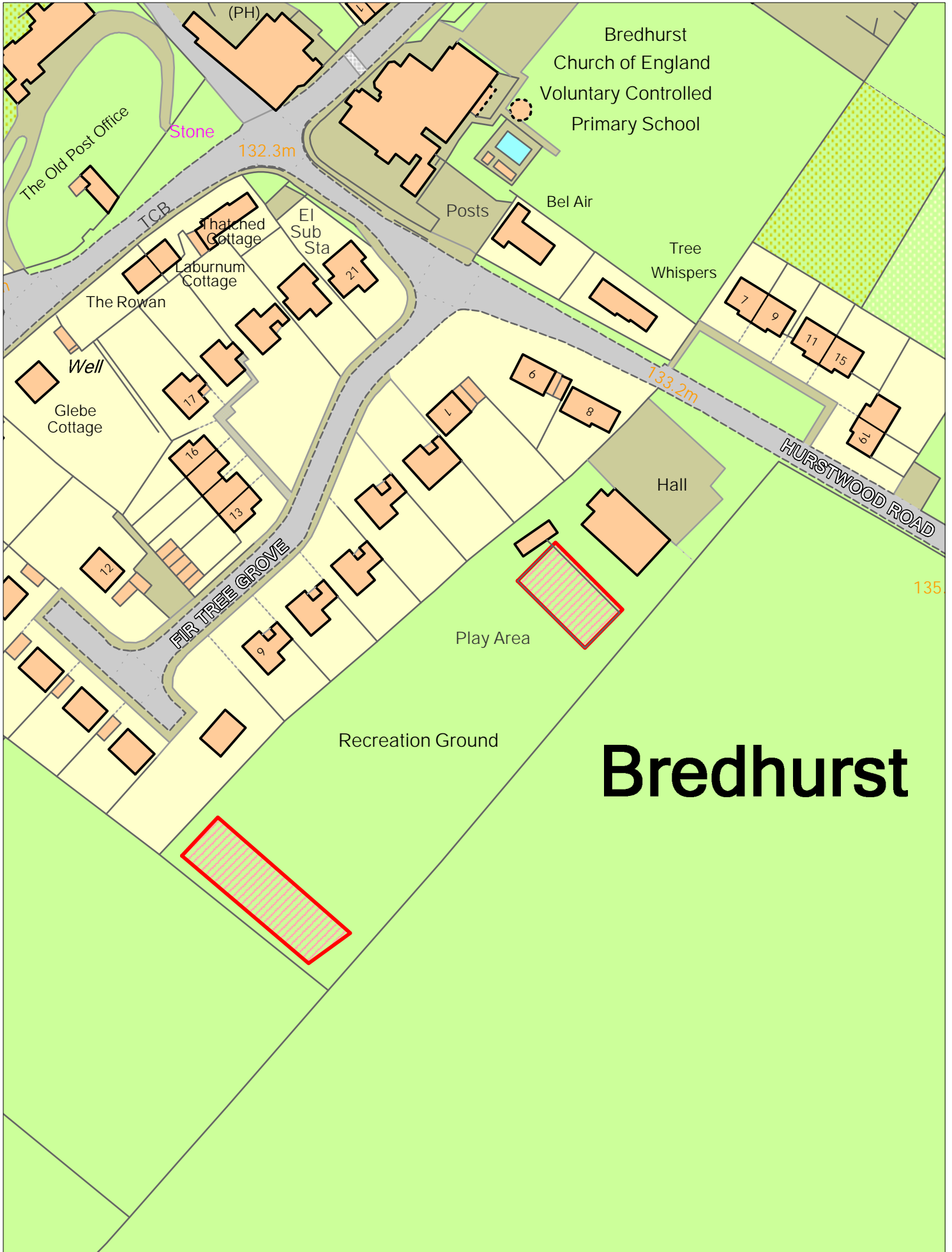


**Braunstone Drive**



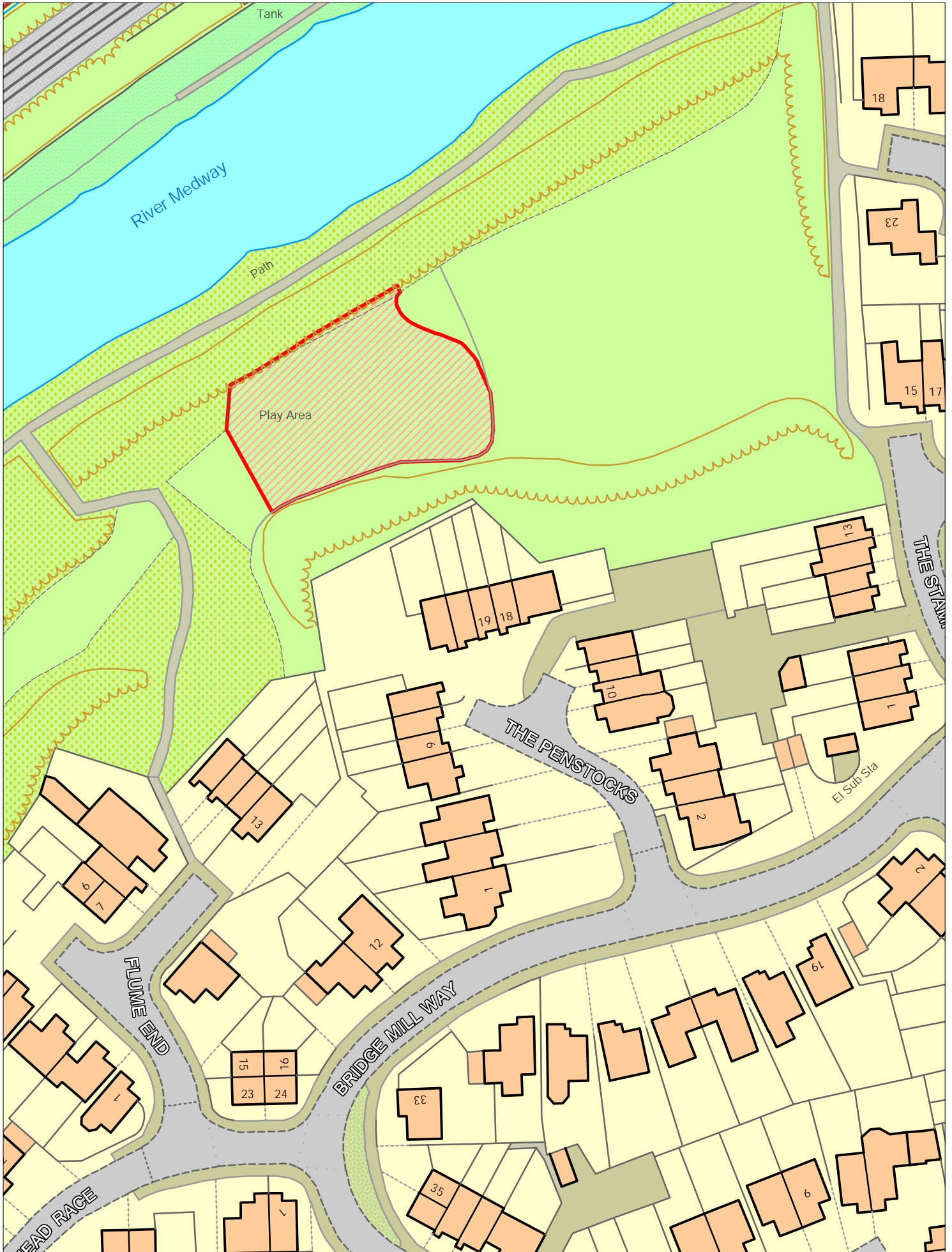
Reproduced from the Ordnance Survey mapping with the permission of the Controller of Her Majesty's Stationary Office © Crown copyright. Unauthorised reproduction infringes Crown copyright and may lead to prosecution or civil proceedings. The Maidstone Borough Council Licence No 100019636, 2018 Scale 1:1000. Produced by GIS MidKent Services.

# Children's Enclosed Play Area - Proposed Exclusion Zones





# Children's Enclosed Play Area - Proposed Exclusion Zones

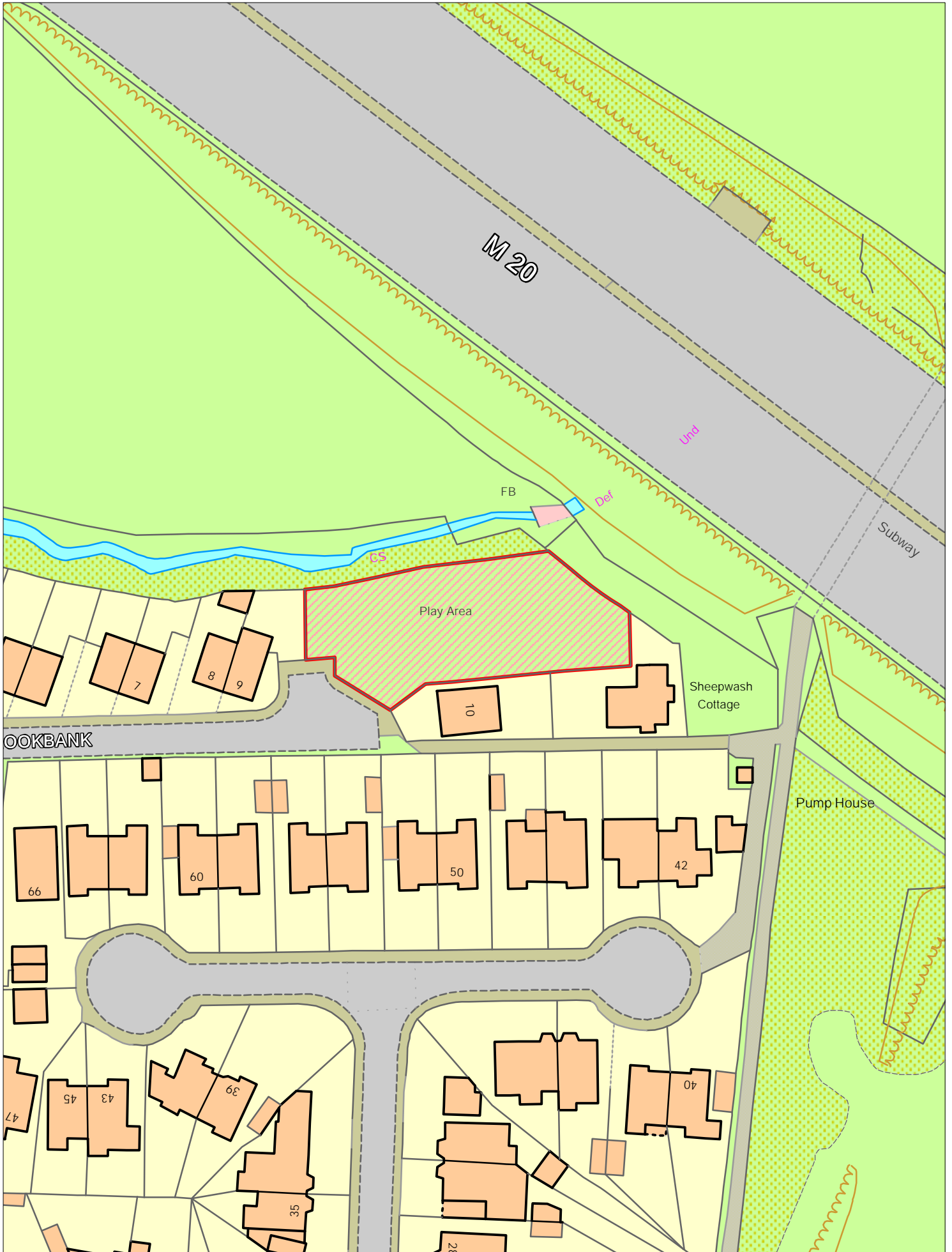


Bridge Mill Way



Reproduced from the Ordnance Survey mapping with the permission of the Controller of Her Majesty's Stationary Office © Crown copyright. Unauthorised reproduction infringes Crown copyright and may lead to prosecution or civil proceedings. The Maidstone Borough Council Licence No 100019636, 2018 Scale 1:800. Produced by GIS MidKent Services.

# Children's Enclosed Play Area - Proposed Exclusion Zones



**Brookbank**



Reproduced from the Ordnance Survey mapping with the permission of the Controller of Her Majesty's Stationary Office © Crown copyright. Unauthorised reproduction infringes Crown copyright and may lead to prosecution or civil proceedings. The Maidstone Borough Council Licence No 100019636, 2018 Scale 1:800. Produced by GIS MidKent Services.

# Children's Enclosed Play Area - Proposed Exclusion Zones



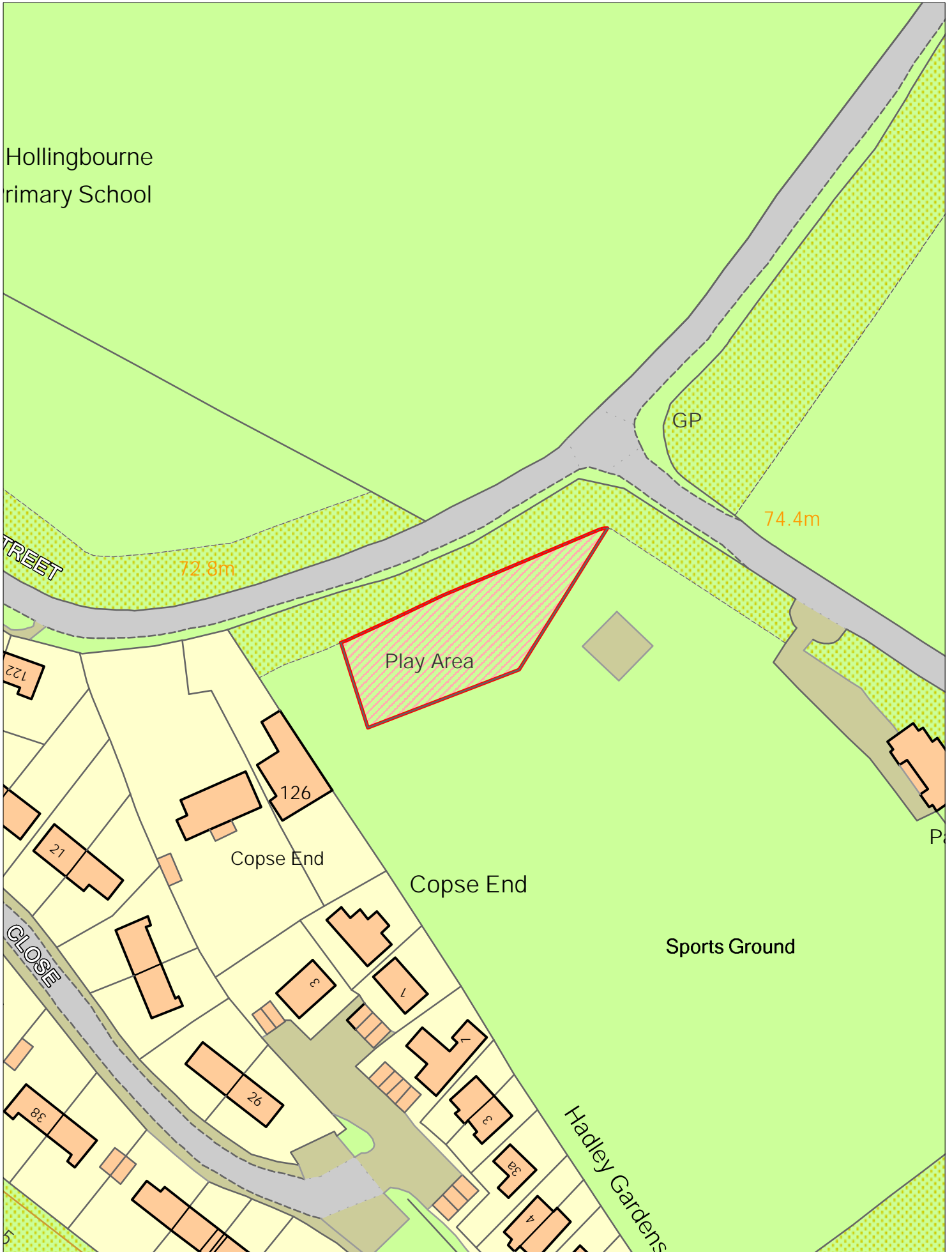
**Camden Street**



Reproduced from the Ordnance Survey mapping with the permission of the Controller of Her Majesty's Stationary Office © Crown copyright. Unauthorised reproduction infringes Crown copyright and may lead to prosecution or civil proceedings. The Maidstone Borough Council Licence No 100019636, 2018 Scale 1:800. Produced by GIS MidKent Services.



# Children's Enclosed Play Area - Proposed Exclusion Zones



# Children's Enclosed Play Area - Proposed Exclusion Zones



# Children's Enclosed Play Area - Proposed Exclusion Zones



Chillington Street



Reproduced from the Ordnance Survey mapping with the permission of the Controller of Her Majesty's Stationary Office © Crown copyright. Unauthorised reproduction infringes Crown copyright and may lead to prosecution or civil proceedings. The Maidstone Borough Council Licence No 100019636, 2018 Scale 1:1000. Produced by GIS MidKent Services.



# Children's Enclosed Play Area - Proposed Exclusion Zones



# Children's Enclosed Play Area - Proposed Exclusion Zones

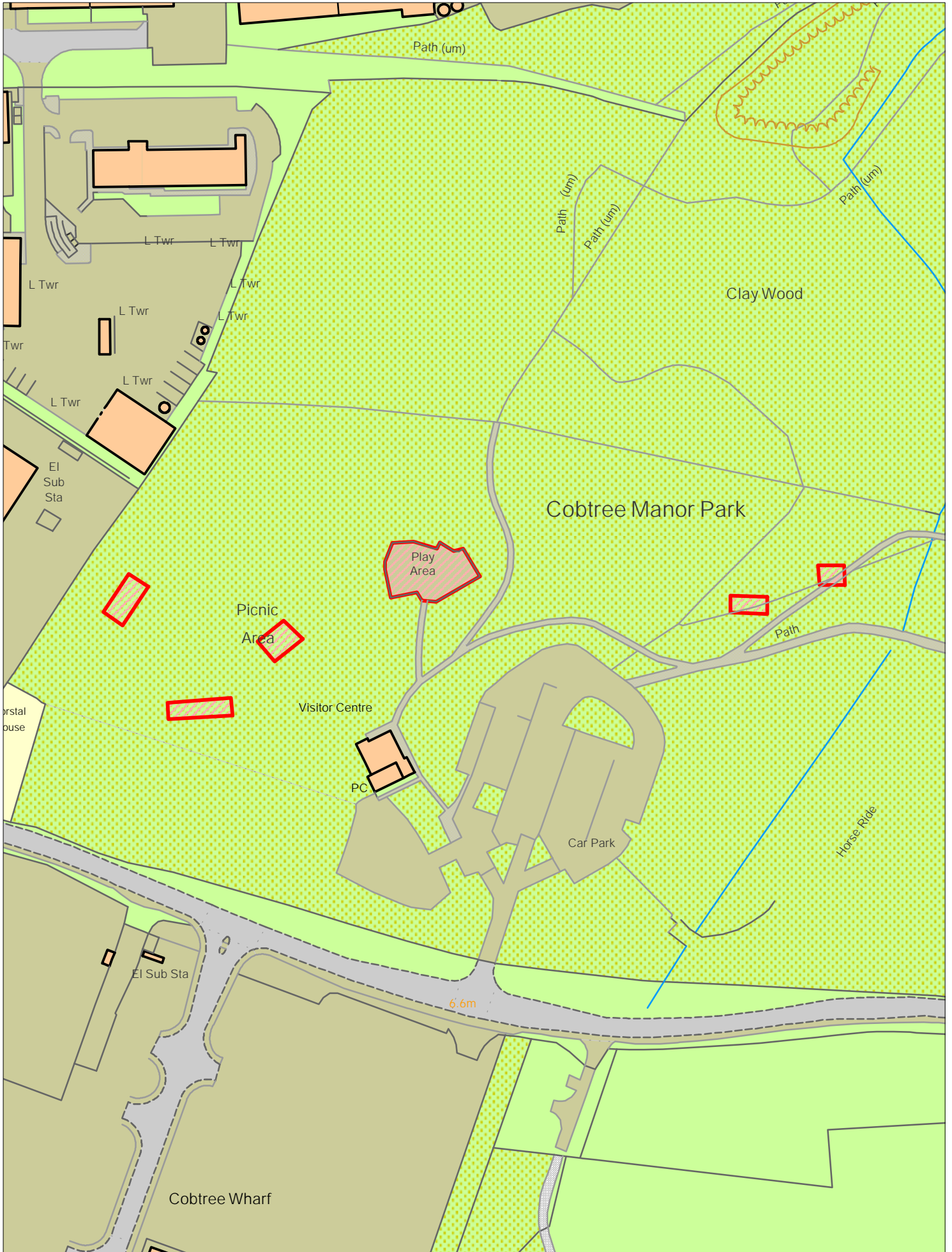


**Clare Park**



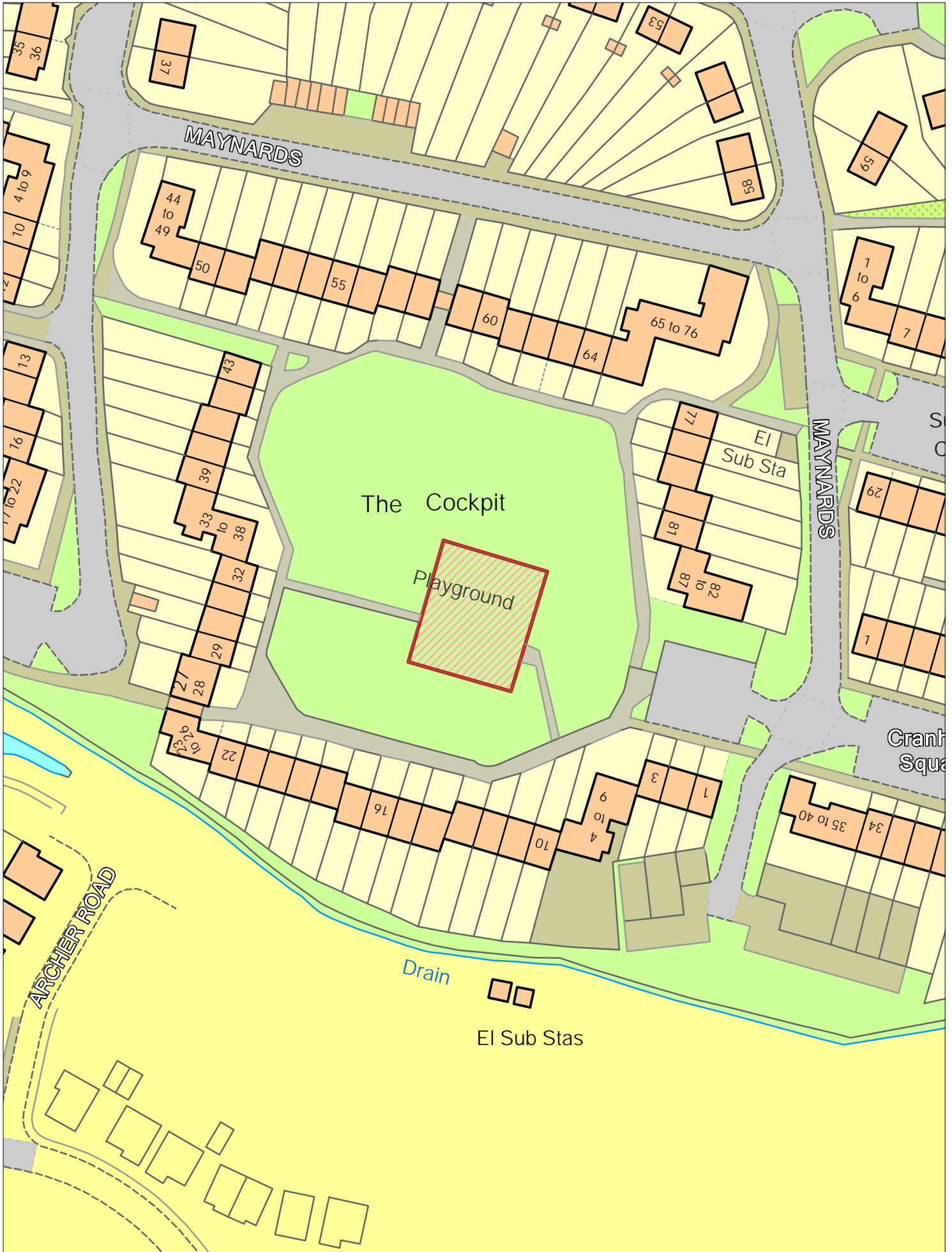
Reproduced from the Ordnance Survey mapping with the permission of the Controller of Her Majesty's Stationary Office © Crown copyright. Unauthorised reproduction infringes Crown copyright and may lead to prosecution or civil proceedings. The Maidstone Borough Council Licence No 100019636, 2018 Scale 1:1000. Produced by GIS MidKent Services.

# Children's Enclosed Play Area - Proposed Exclusion Zones

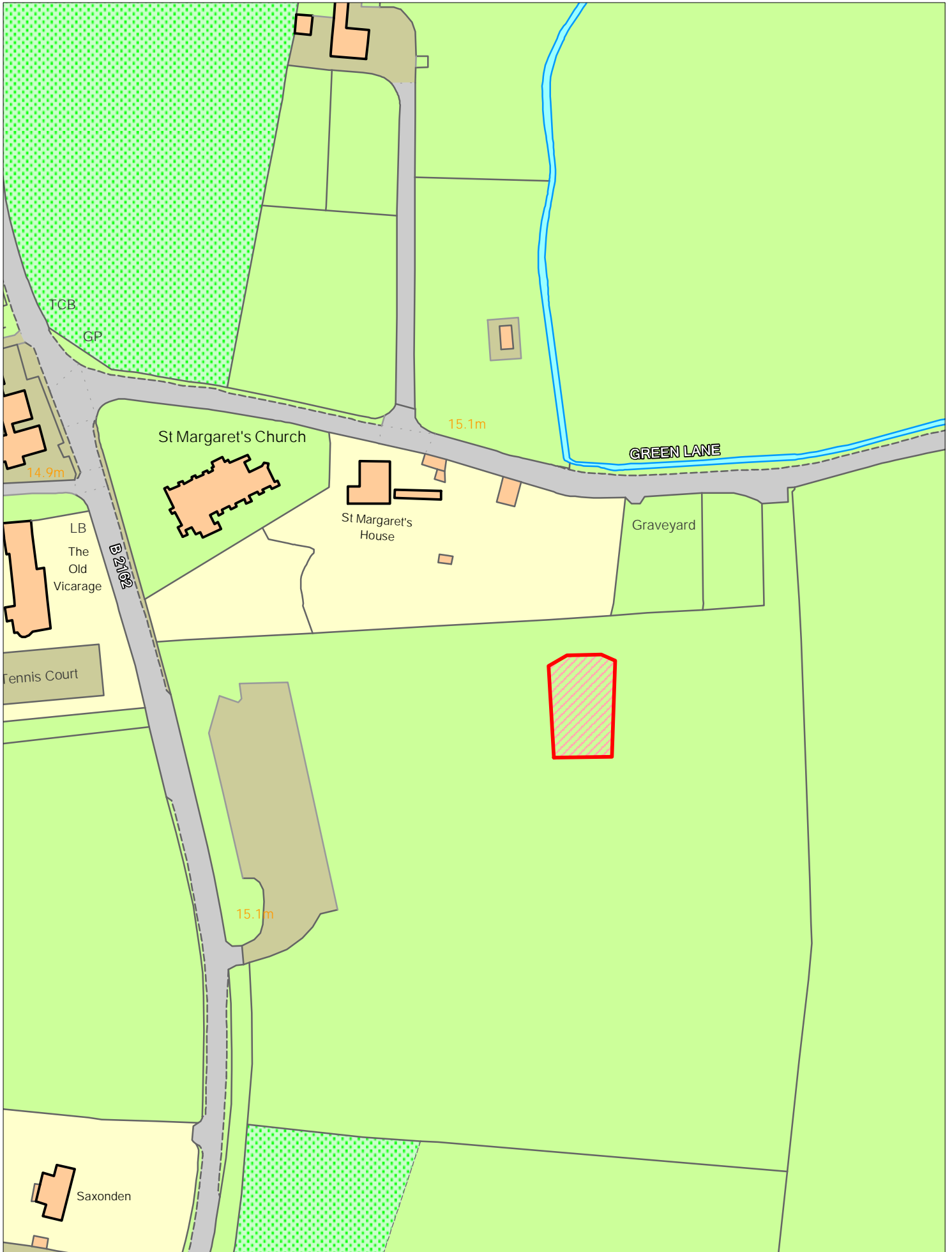




# Children's Enclosed Play Area - Proposed Exclusion Zones



# Children's Enclosed Play Area - Proposed Exclusion Zones

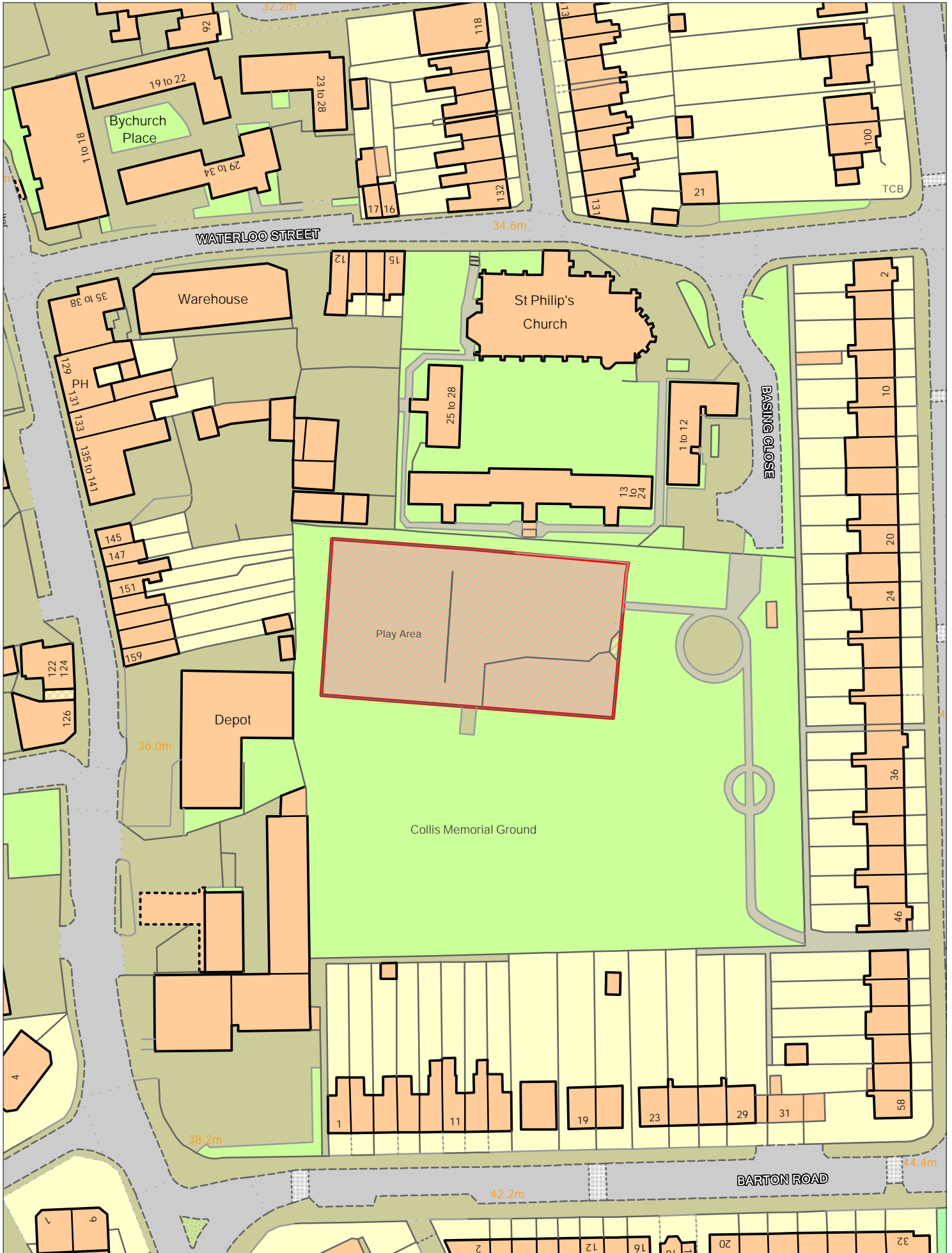


Collier Street



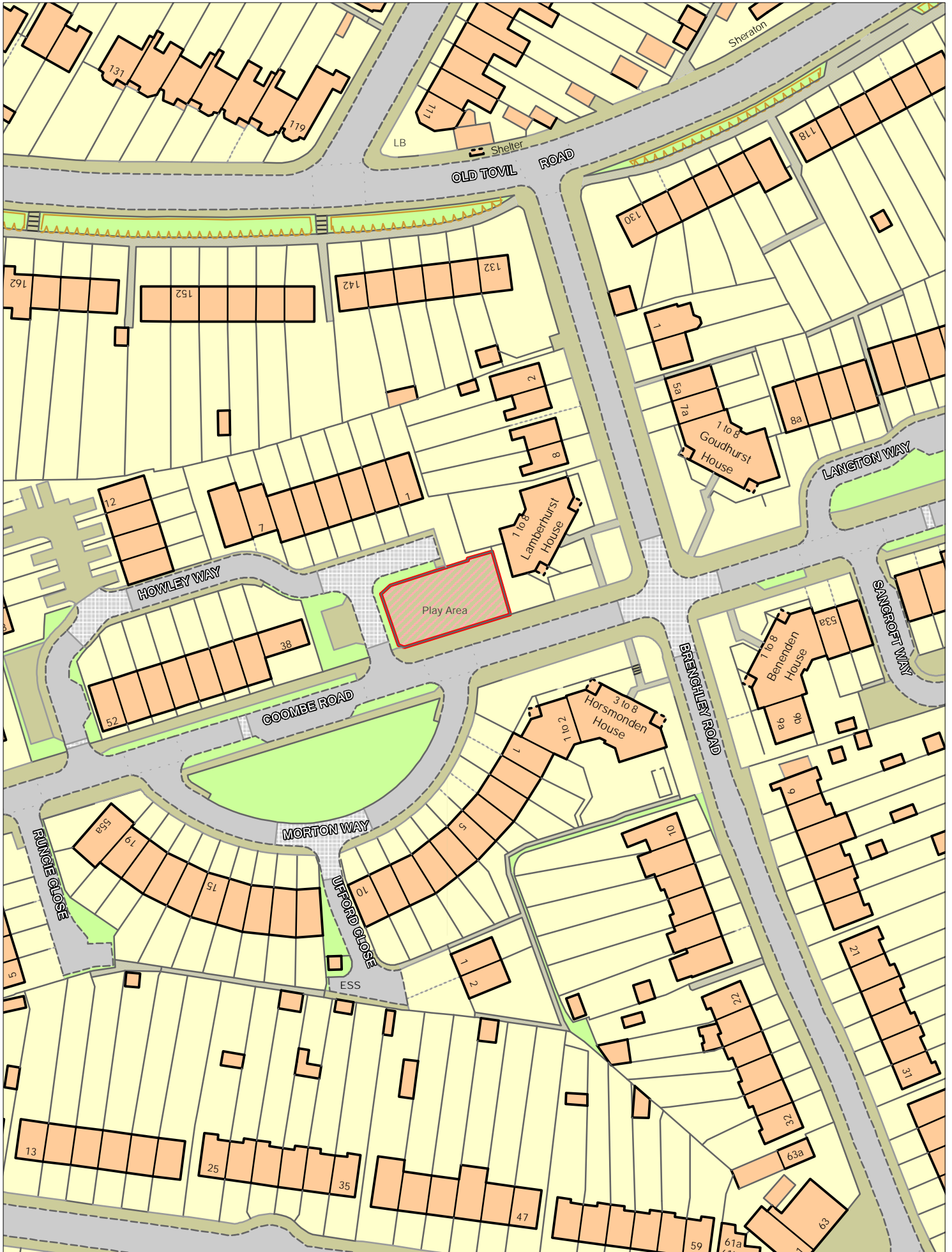
Reproduced from the Ordnance Survey mapping with the permission of the Controller of Her Majesty's Stationary Office © Crown copyright. Unauthorised reproduction infringes Crown copyright and may lead to prosecution or civil proceedings. The Maidstone Borough Council Licence No 100019636, 2018 Scale 1:1500. Produced by GIS MidKent Services.

# Children's Enclosed Play Area - Proposed Exclusion Zones





# Children's Enclosed Play Area - Proposed Exclusion Zones

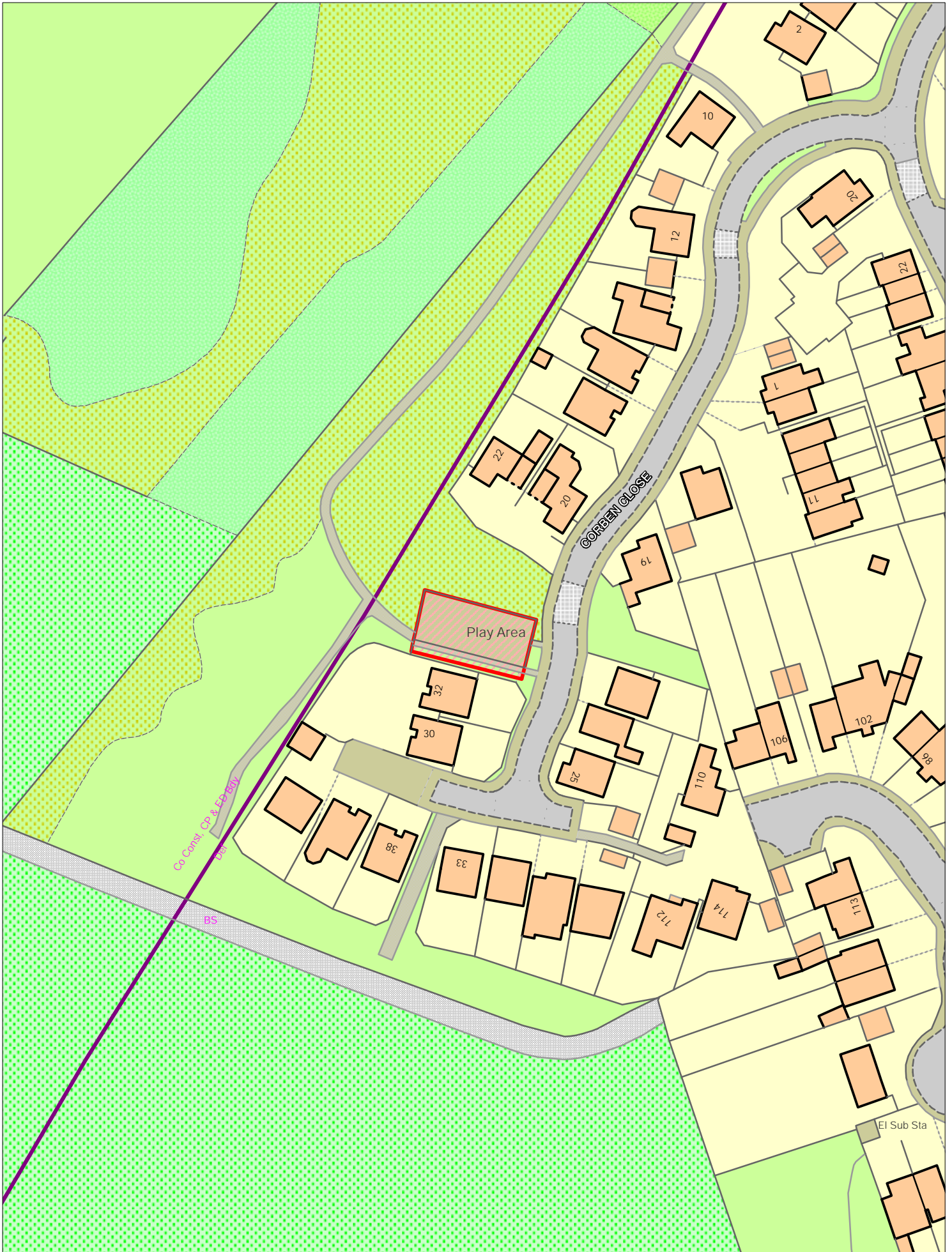


**Coombe Road**  
Tovil



Reproduced from the Ordnance Survey mapping with the permission of the Controller of Her Majesty's Stationary Office © Crown copyright. Unauthorised reproduction infringes Crown copyright and may lead to prosecution or civil proceedings. The Maidstone Borough Council Licence No 100019636, 2018 Scale 1:1000. Produced by GIS MidKent Services.

# Children's Enclosed Play Area - Proposed Exclusion Zones



Corben Close



Reproduced from the Ordnance Survey mapping with the permission of the Controller of Her Majesty's Stationary Office © Crown copyright. Unauthorised reproduction infringes Crown copyright and may lead to prosecution or civil proceedings. The Maidstone Borough Council Licence No 100019636, 2018 Scale 1:1000. Produced by GIS MidKent Services.



# Children's Enclosed Play Area - Proposed Exclusion Zones

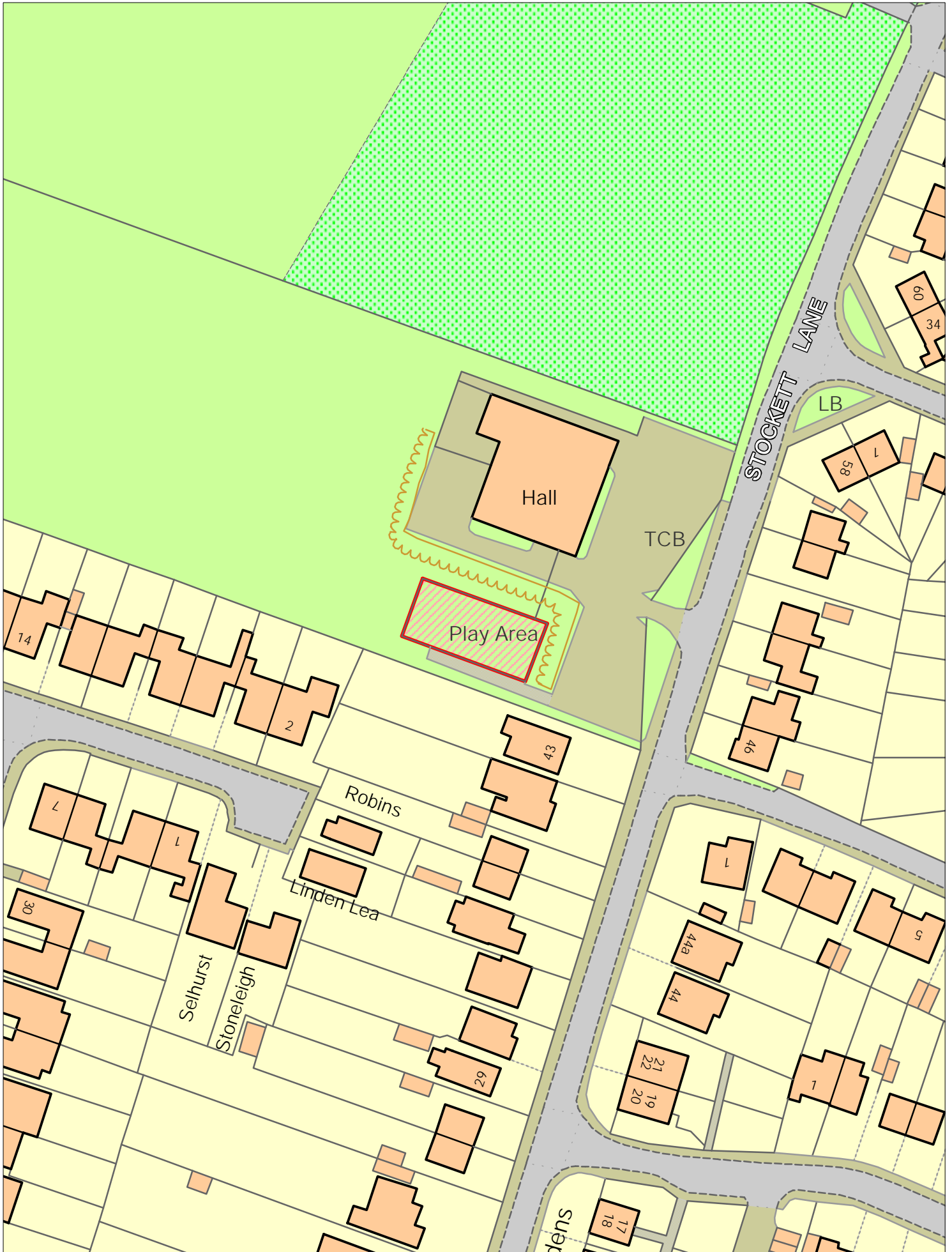




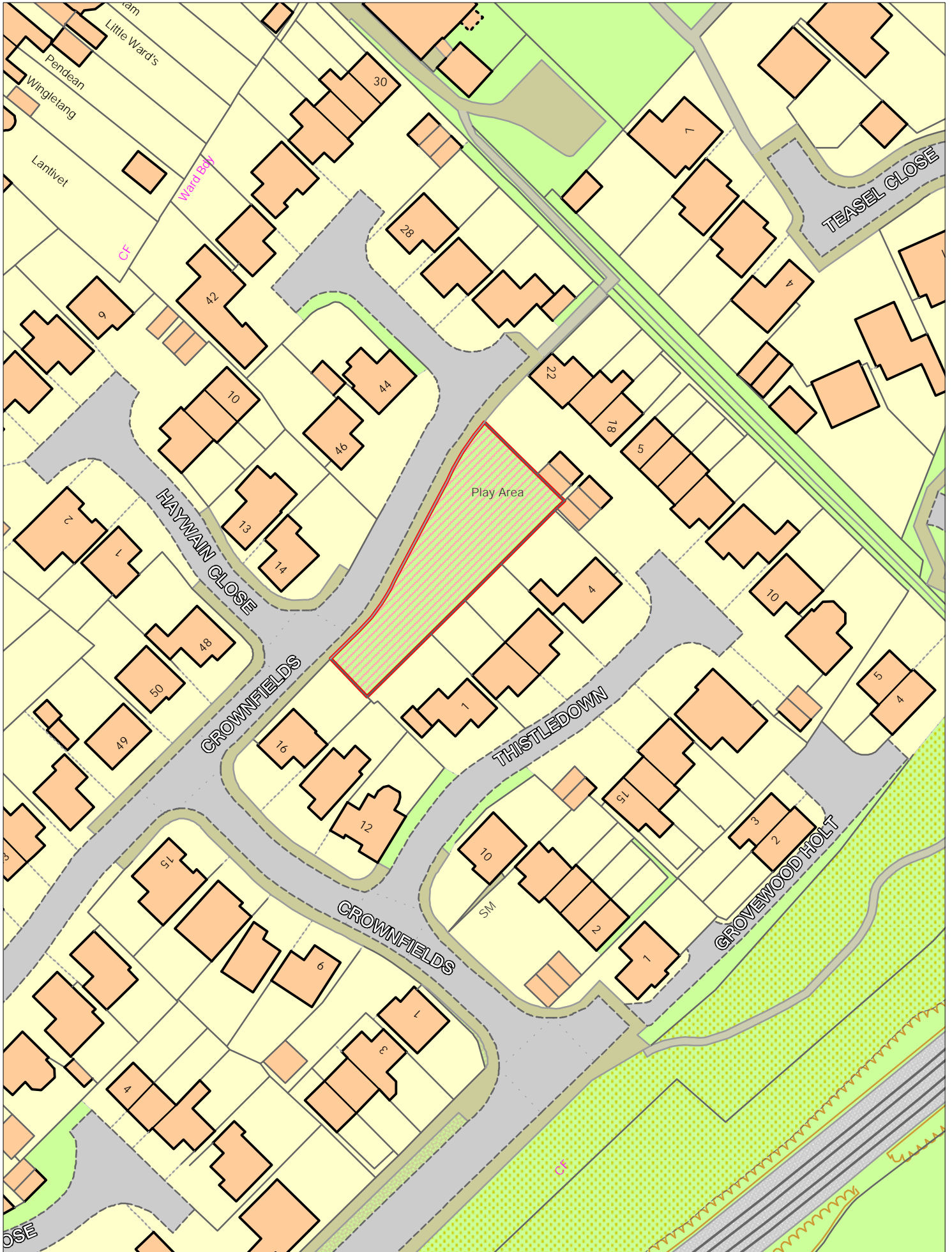
# Children's Enclosed Play Area - Proposed Exclusion Zones



# Children's Enclosed Play Area - Proposed Exclusion Zones

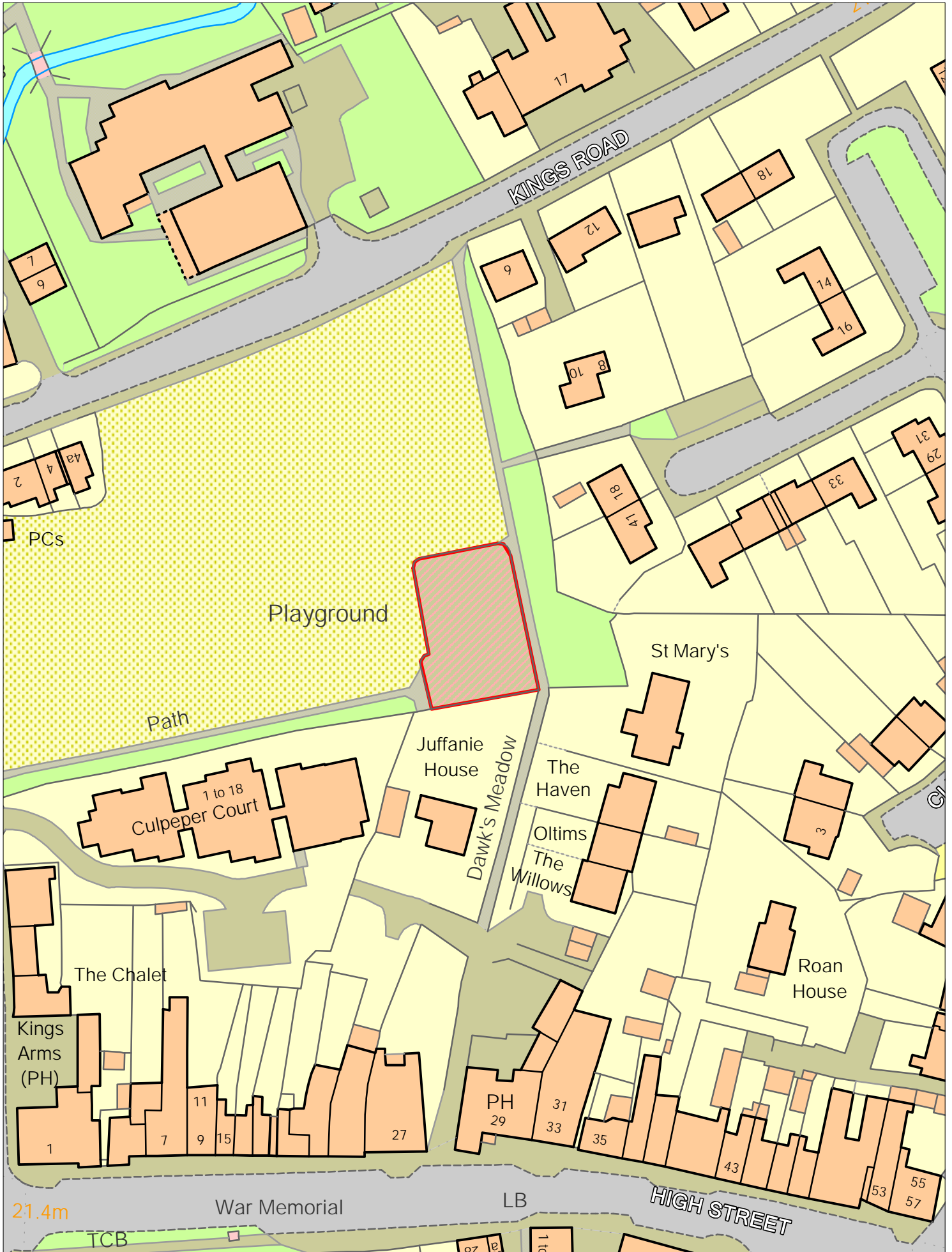


# Children's Enclosed Play Area - Proposed Exclusion Zones

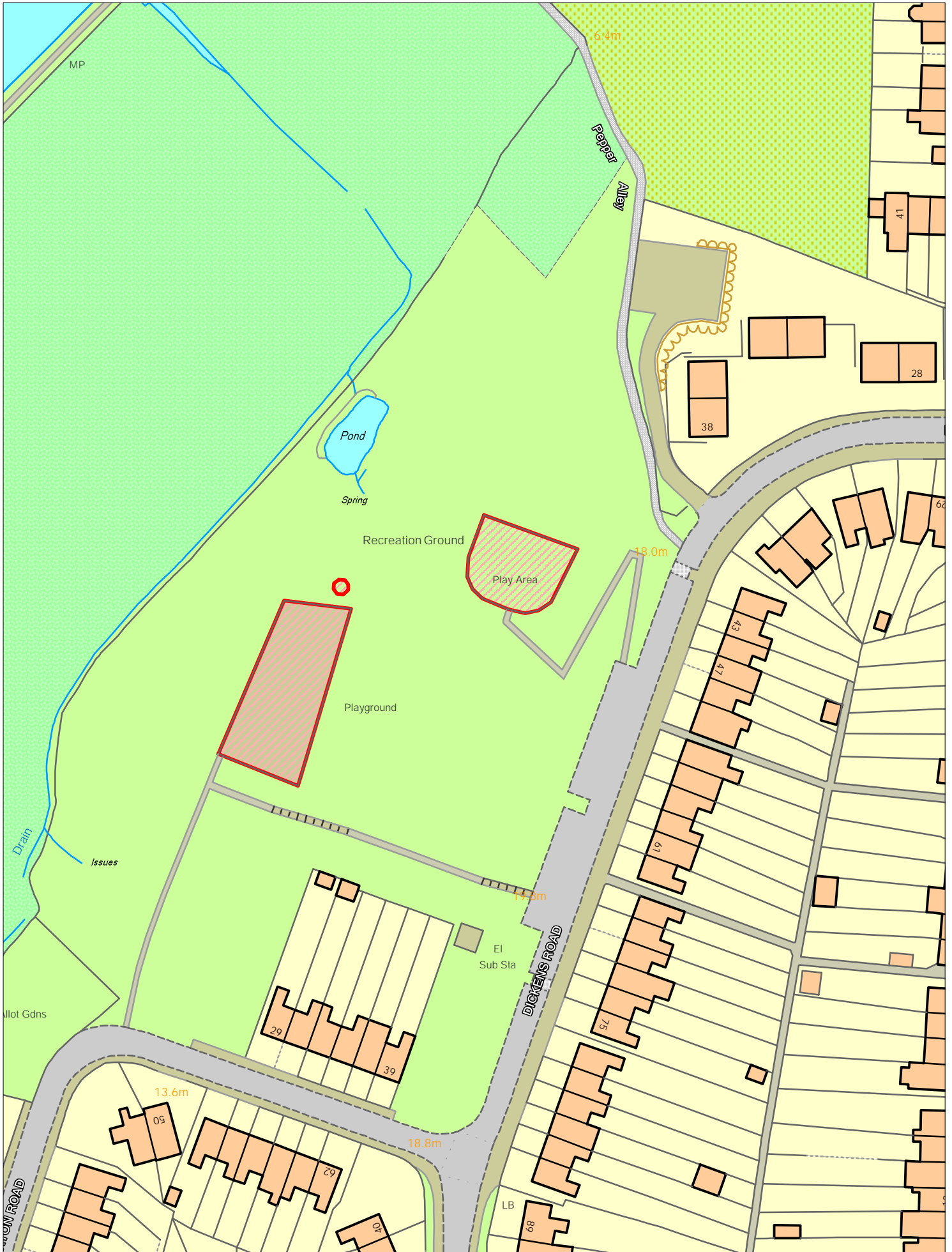




# Children's Enclosed Play Area - Proposed Exclusion Zones



# Children's Enclosed Play Area - Proposed Exclusion Zones

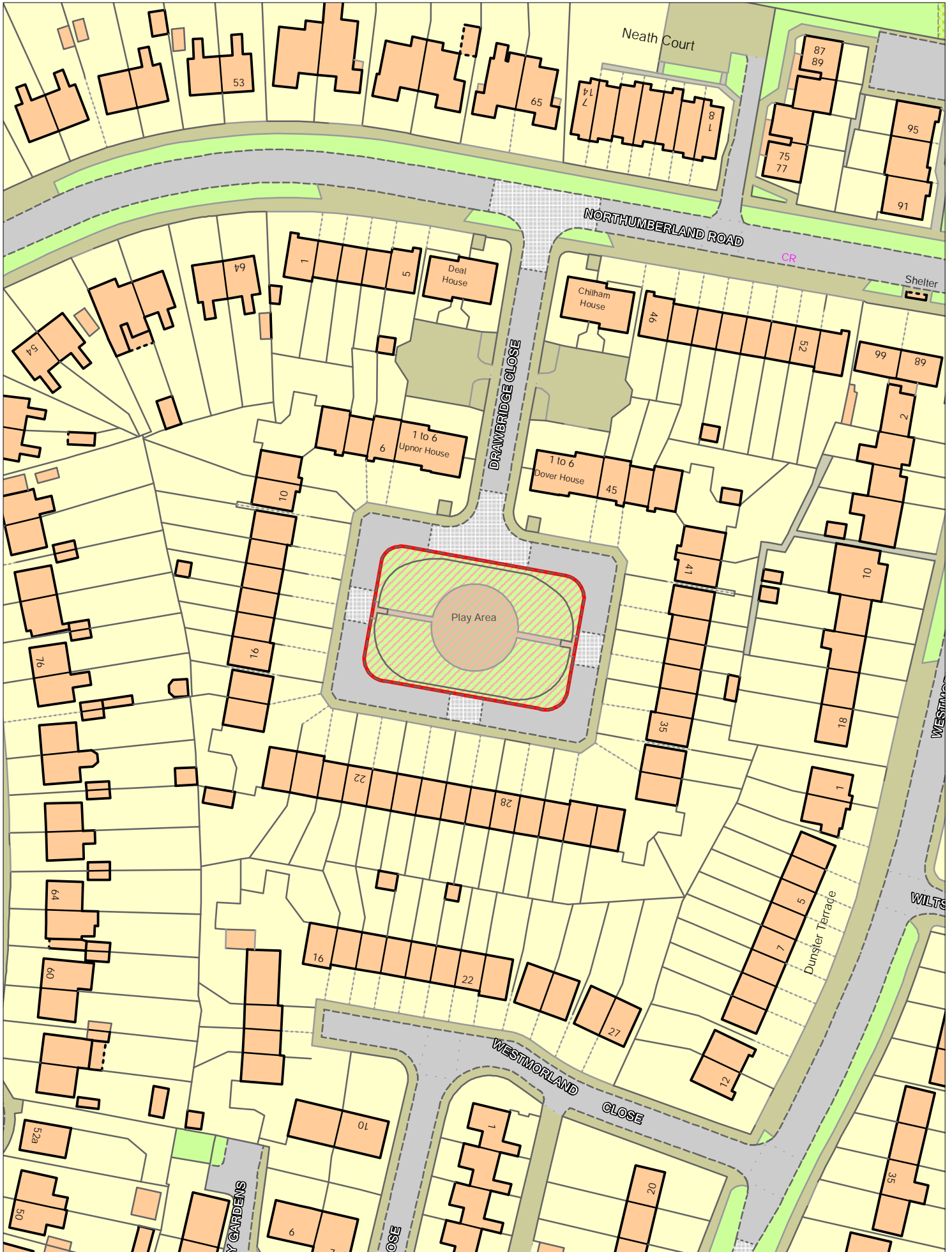


Dickens Road



Reproduced from the Ordnance Survey mapping with the permission of the Controller of Her Majesty's Stationary Office © Crown copyright. Unauthorised reproduction infringes Crown copyright and may lead to prosecution or civil proceedings. The Maidstone Borough Council Licence No 100019636, 2018 Scale 1:1000. Produced by GIS MidKent Services.

# Children's Enclosed Play Area - Proposed Exclusion Zones



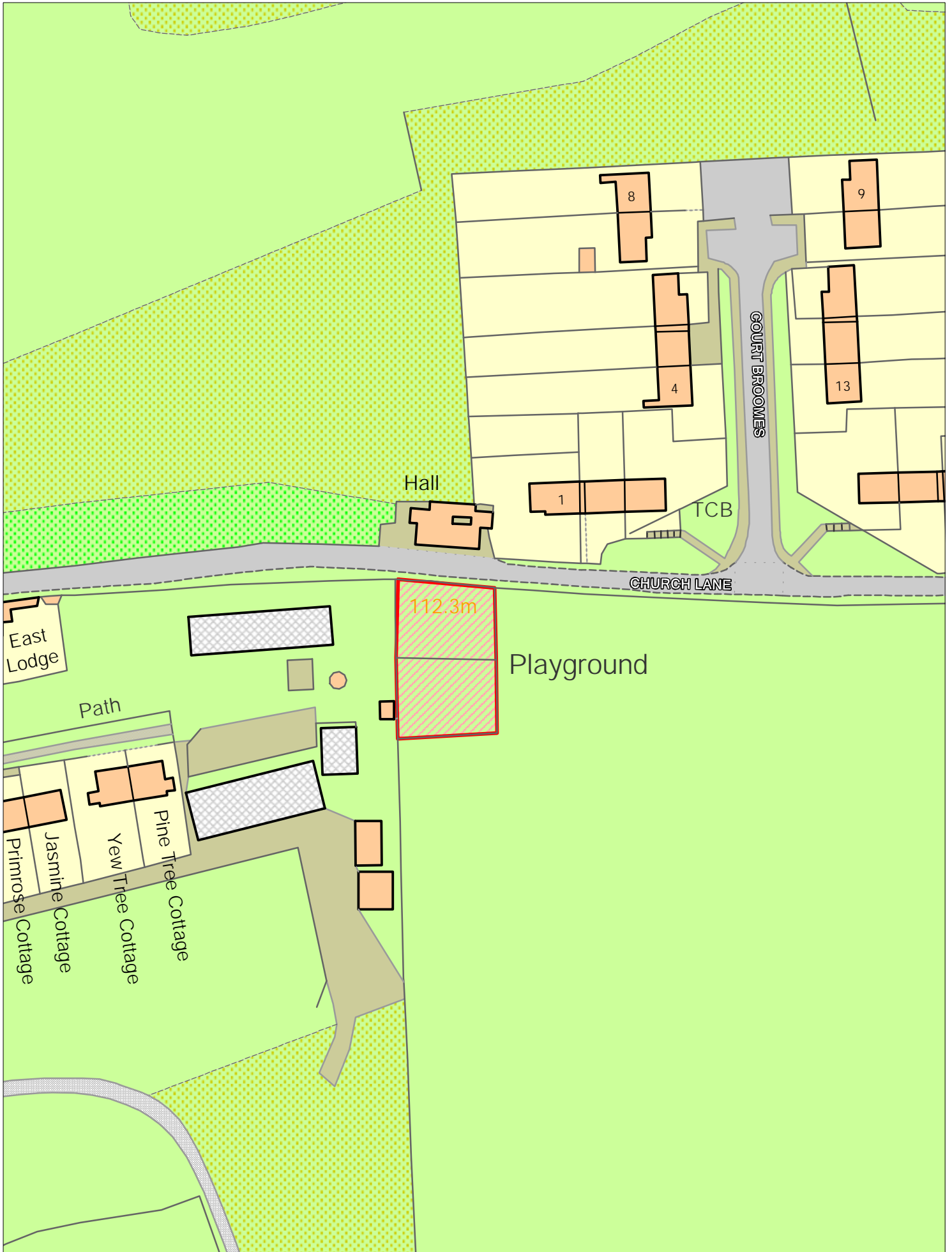
**Drawbridge Close**



Reproduced from the Ordnance Survey mapping with the permission of the Controller of Her Majesty's Stationary Office © Crown copyright. Unauthorised reproduction infringes Crown copyright and may lead to prosecution or civil proceedings. The Maidstone Borough Council Licence No 100019636, 2018 Scale 1:1000. Produced by GIS MidKent Services.



# Children's Enclosed Play Area - Proposed Exclusion Zones



# Children's Enclosed Play Area - Proposed Exclusion Zones



Fairhurst Drive



Reproduced from the Ordnance Survey mapping with the permission of the Controller of Her Majesty's Stationary Office © Crown copyright. Unauthorised reproduction infringes Crown copyright and may lead to prosecution or civil proceedings. The Maidstone Borough Council Licence No 100019636, 2018 Scale 1:800. Produced by GIS MidKent Services.



# Children's Enclosed Play Area - Proposed Exclusion Zones



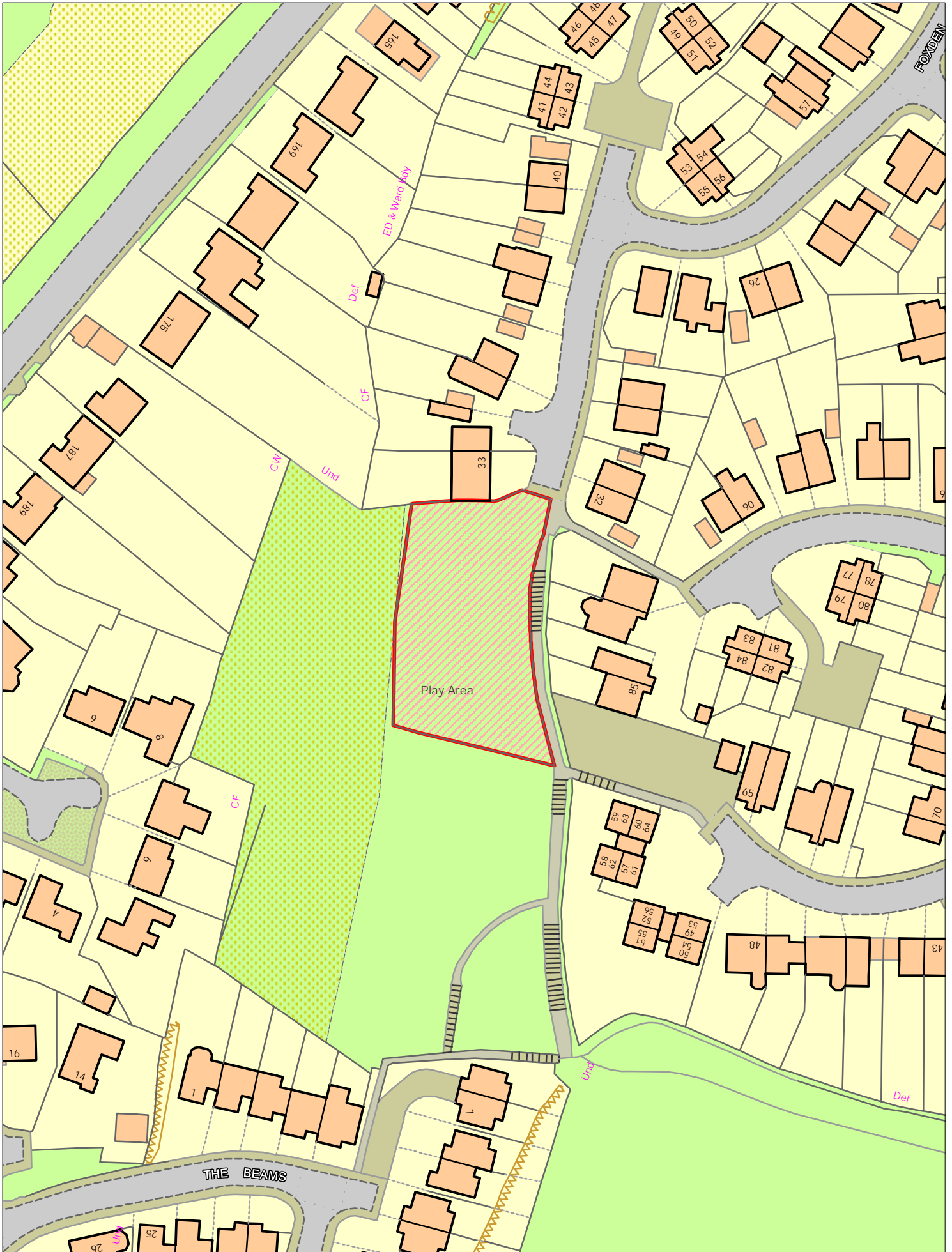
Foley Park



Reproduced from the Ordnance Survey mapping with the permission of the Controller of Her Majesty's Stationary Office © Crown copyright. Unauthorised reproduction infringes Crown copyright and may lead to prosecution or civil proceedings. The Maidstone Borough Council Licence No 100019636, 2018 Scale 1:1200. Produced by GIS MidKent Services.



# Children's Enclosed Play Area - Proposed Exclusion Zones

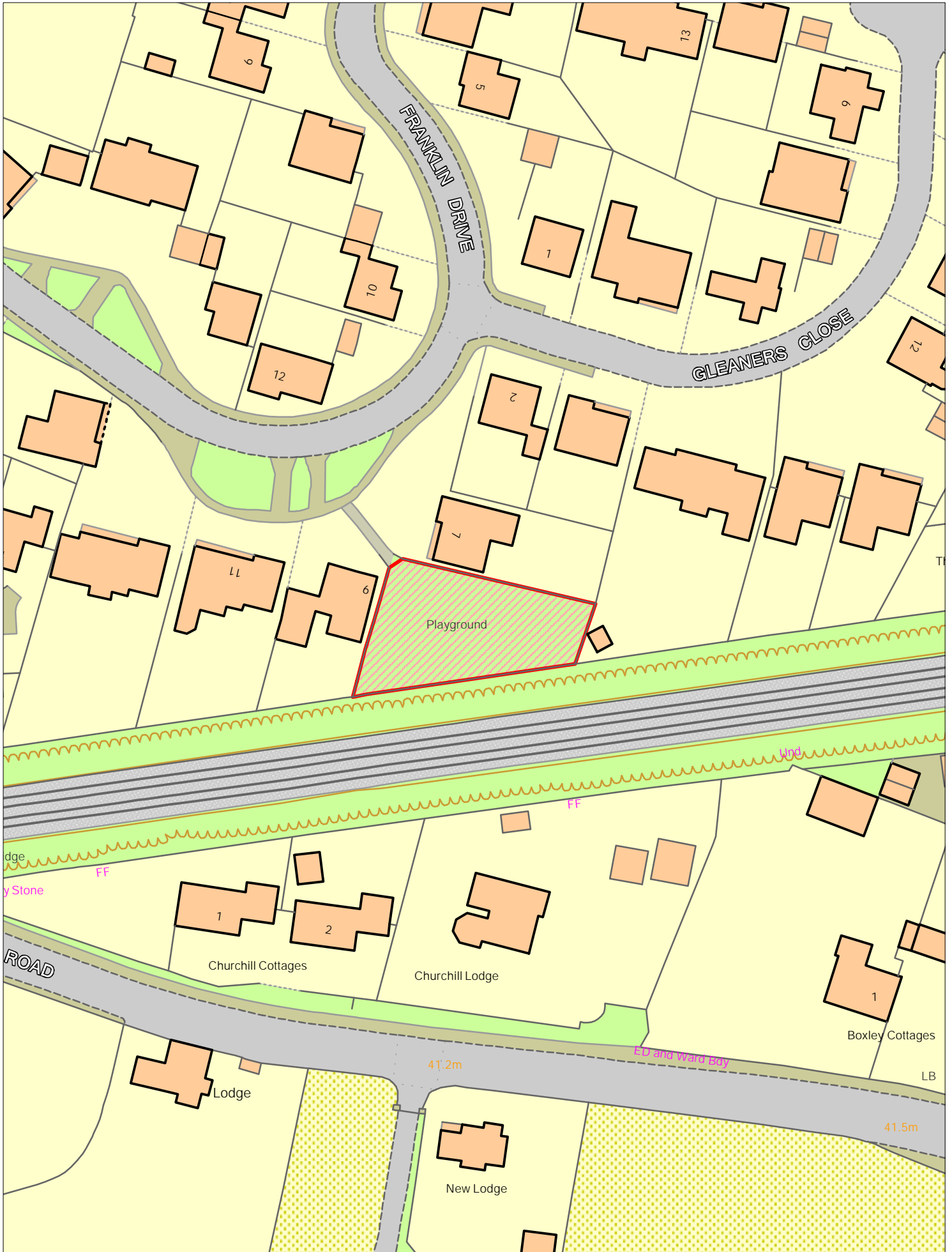


Foxden Drive



Reproduced from the Ordnance Survey mapping with the permission of the Controller of Her Majesty's Stationary Office © Crown copyright. Unauthorised reproduction infringes Crown copyright and may lead to prosecution or civil proceedings. The Maidstone Borough Council Licence No 100019636, 2018 Scale 1:1000. Produced by GIS MidKent Services.

# Children's Enclosed Play Area - Proposed Exclusion Zones

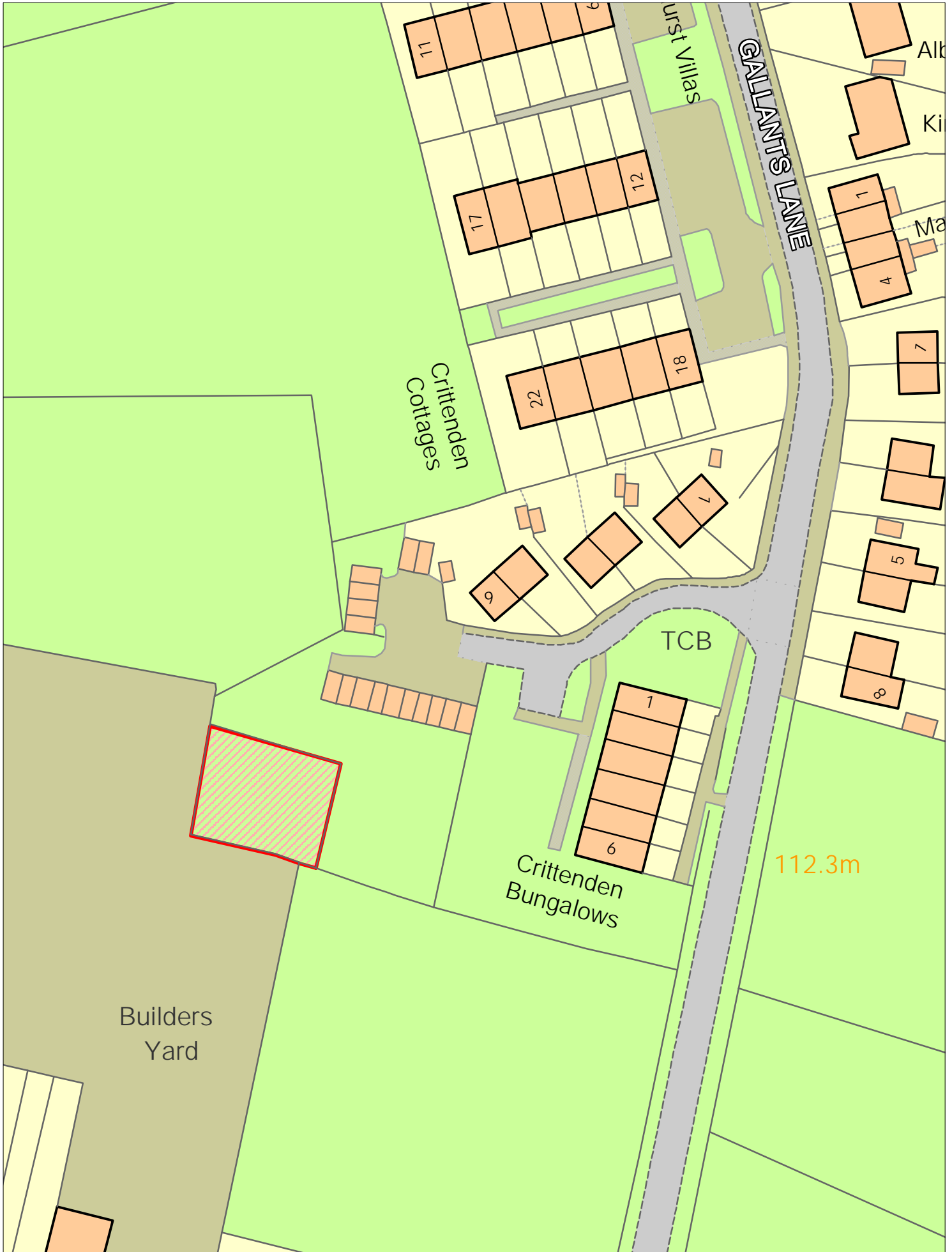


Franklin Drive



Reproduced from the Ordnance Survey mapping with the permission of the Controller of Her Majesty's Stationary Office © Crown copyright. Unauthorised reproduction infringes Crown copyright and may lead to prosecution or civil proceedings. The Maidstone Borough Council Licence No 100019636, 2018 Scale 1:800. Produced by GIS MidKent Services.

# Children's Enclosed Play Area - Proposed Exclusion Zones

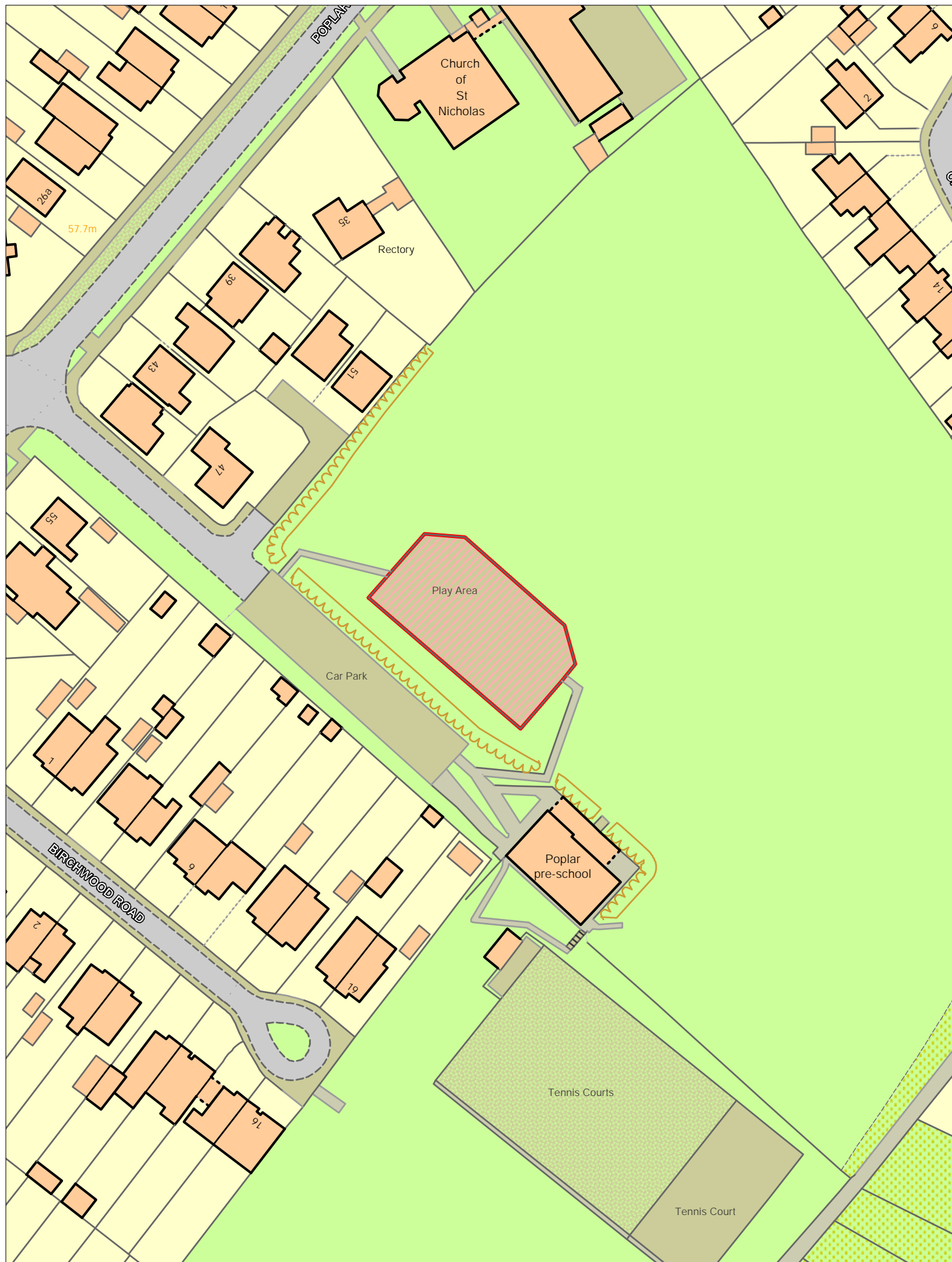




# Children's Enclosed Play Area - Proposed Exclusion Zones



# Children's Enclosed Play Area - Proposed Exclusion Zones

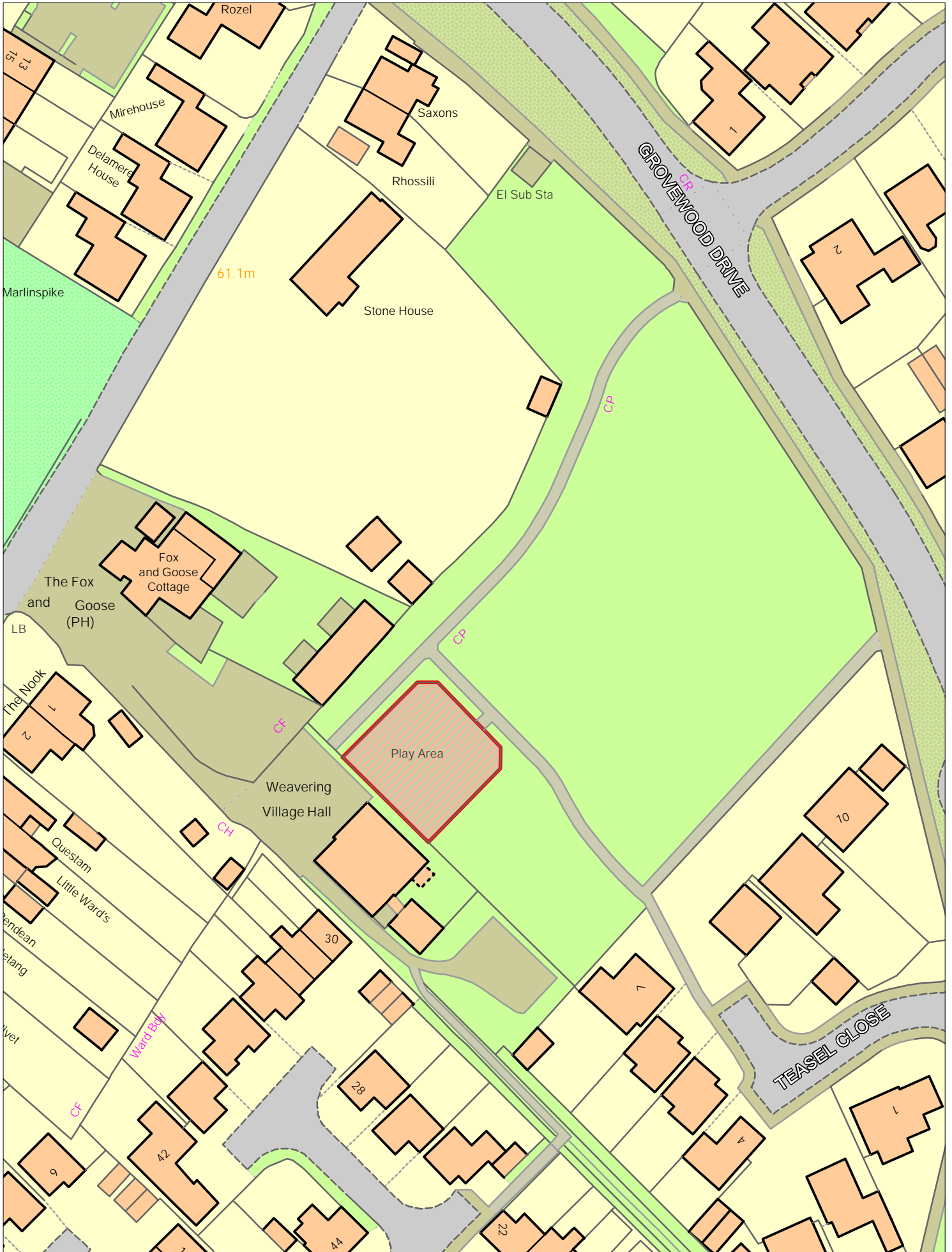


Giddyhorn Lane



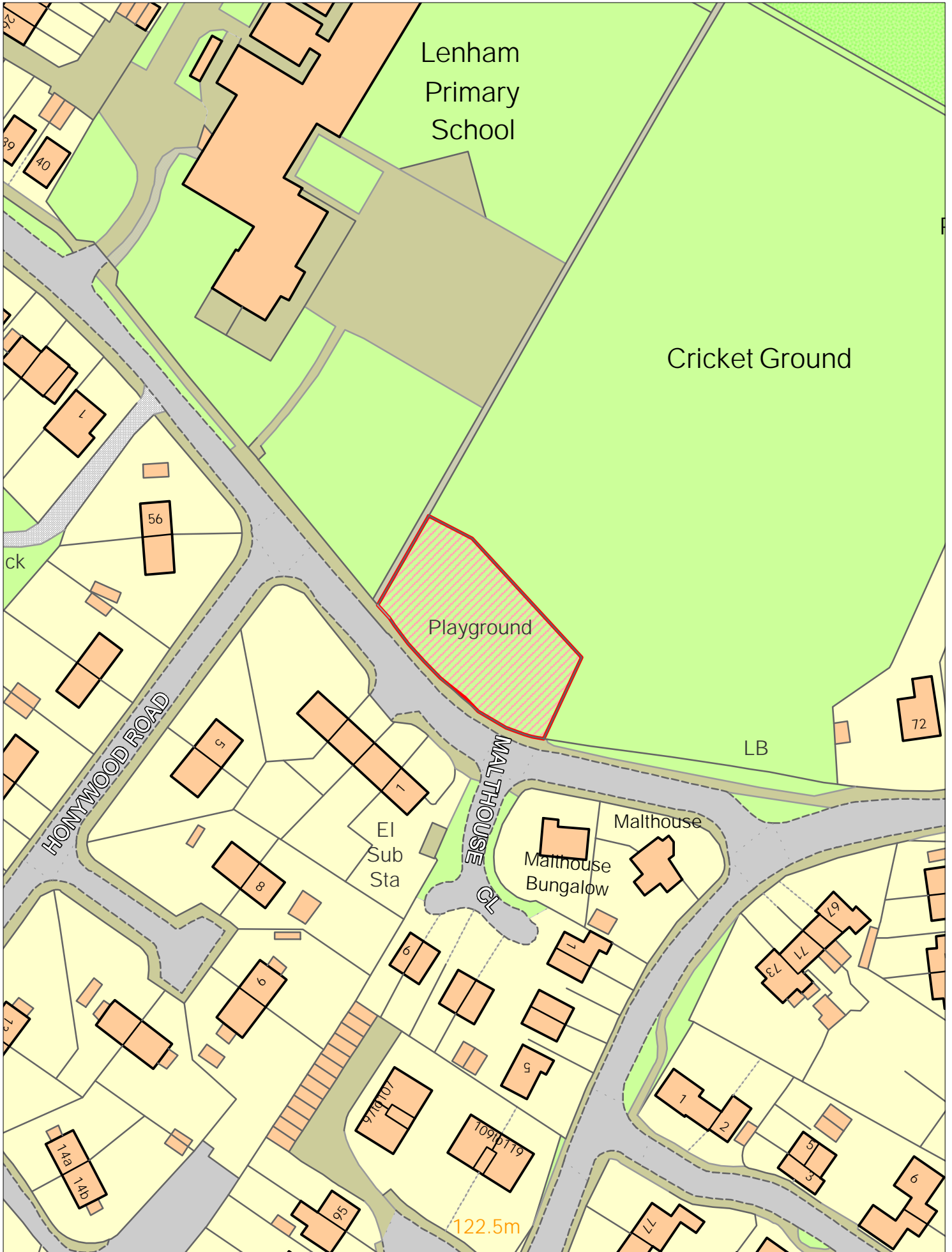
Reproduced from the Ordnance Survey mapping with the permission of the Controller of Her Majesty's Stationary Office © Crown copyright. Unauthorised reproduction infringes Crown copyright and may lead to prosecution or civil proceedings. The Maidstone Borough Council Licence No 100019636, 2018 Scale 1:1000. Produced by GIS MidKent Services.

# Children's Enclosed Play Area - Proposed Exclusion Zones





# Children's Enclosed Play Area - Proposed Exclusion Zones



# Children's Enclosed Play Area - Proposed Exclusion Zones



Hedley Street



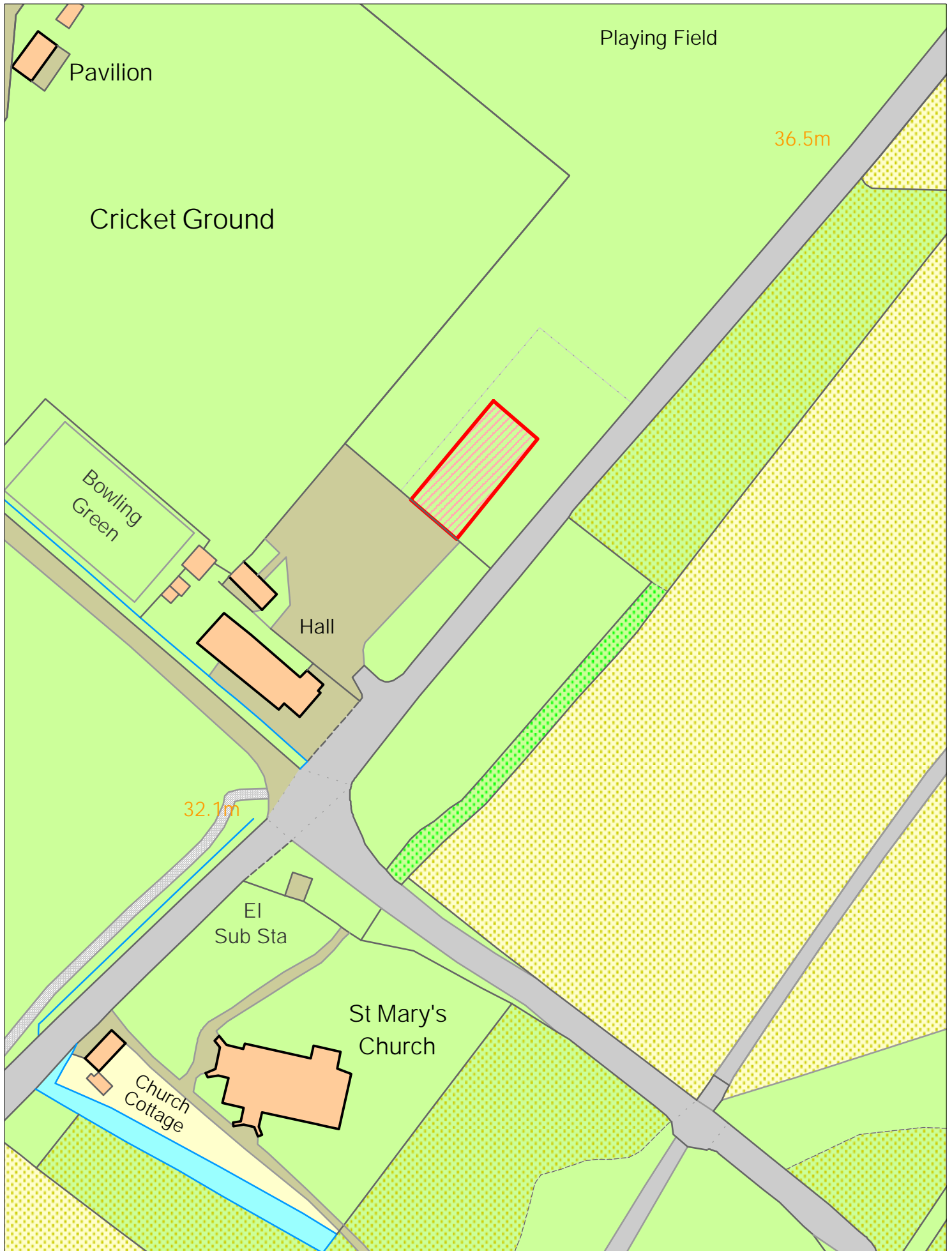
Reproduced from the Ordnance Survey mapping with the permission of the Controller of Her Majesty's Stationary Office © Crown copyright. Unauthorised reproduction infringes Crown copyright and may lead to prosecution or civil proceedings. The Maidstone Borough Council Licence No 100019636, 2018 Scale 1:800. Produced by GIS MidKent Services.

# Children's Enclosed Play Area - Proposed Exclusion Zones

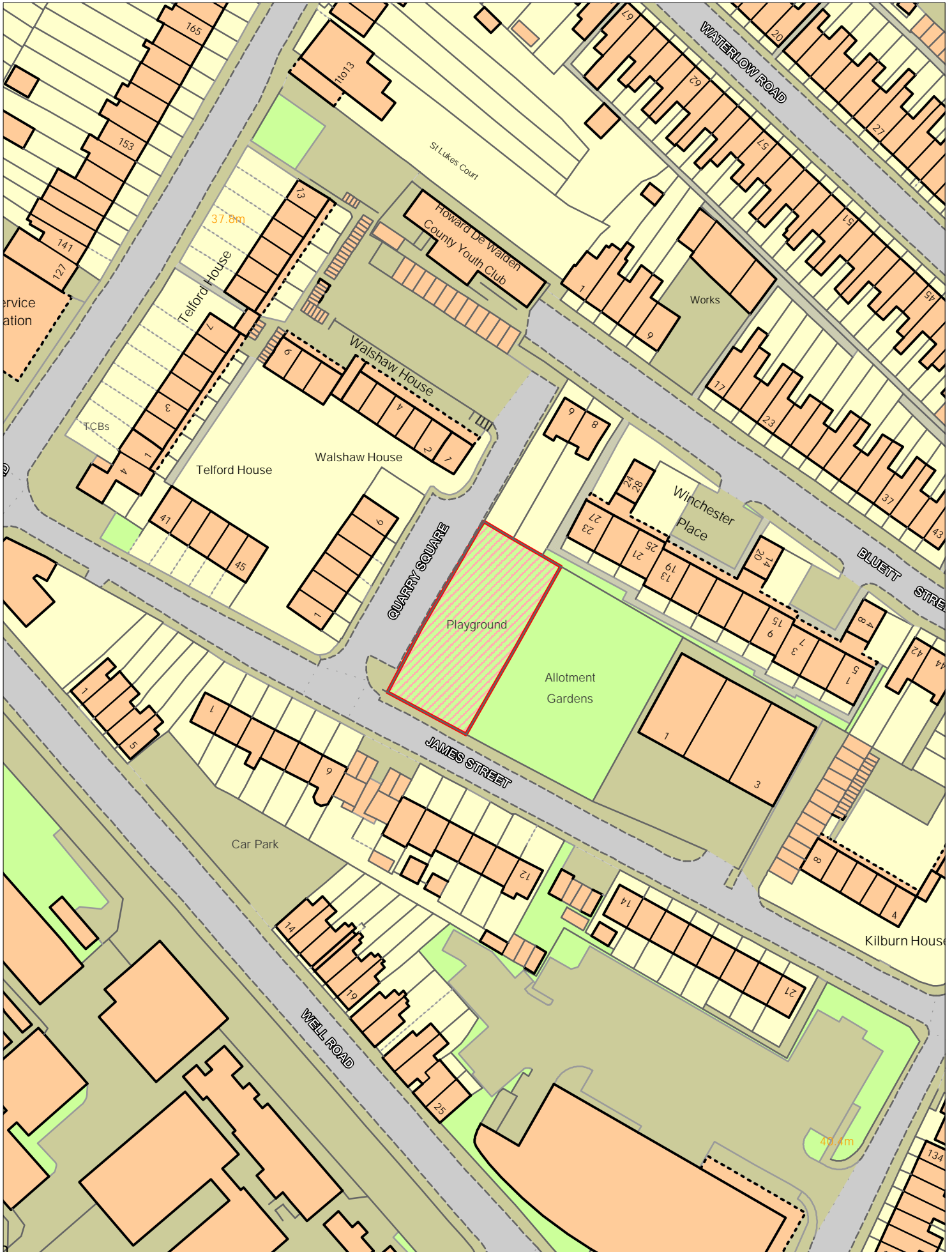




# Children's Enclosed Play Area - Proposed Exclusion Zones



# Children's Enclosed Play Area - Proposed Exclusion Zones

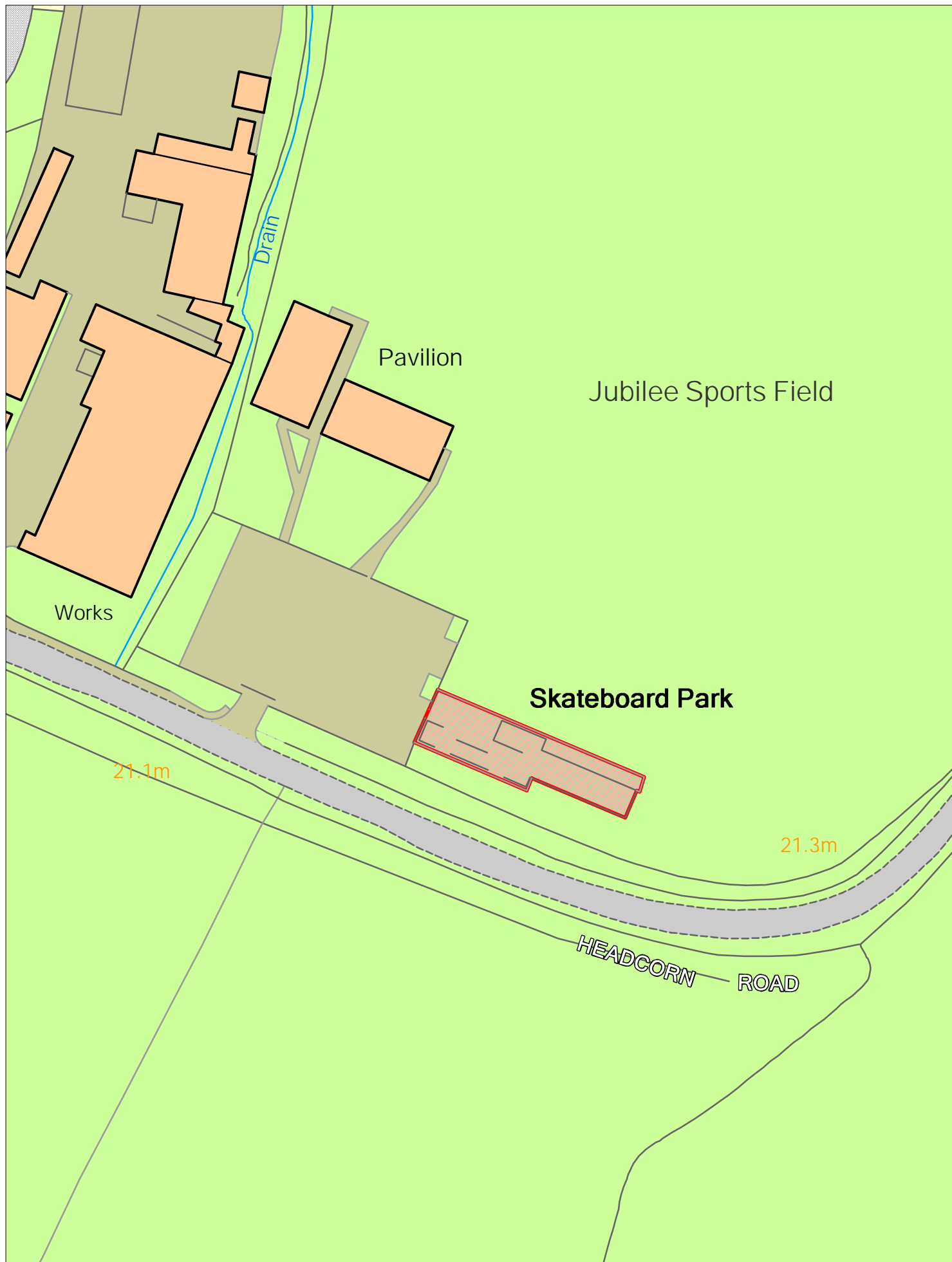


James Street



Reproduced from the Ordnance Survey mapping with the permission of the Controller of Her Majesty's Stationary Office © Crown copyright. Unauthorised reproduction infringes Crown copyright and may lead to prosecution or civil proceedings. The Maidstone Borough Council Licence No 100019636, 2018 Scale 1:1000. Produced by GIS MidKent Services.

# Children's Enclosed Play Area - Proposed Exclusion Zones





# Children's Enclosed Play Area - Proposed Exclusion Zones



**Juniper Close**



Reproduced from the Ordnance Survey mapping with the permission of the Controller of Her Majesty's Stationary Office © Crown copyright. Unauthorised reproduction infringes Crown copyright and may lead to prosecution or civil proceedings. The Maidstone Borough Council Licence No 100019636, 2018 Scale 1:1000. Produced by GIS MidKent Services.

# Children's Enclosed Play Area - Proposed Exclusion Zones

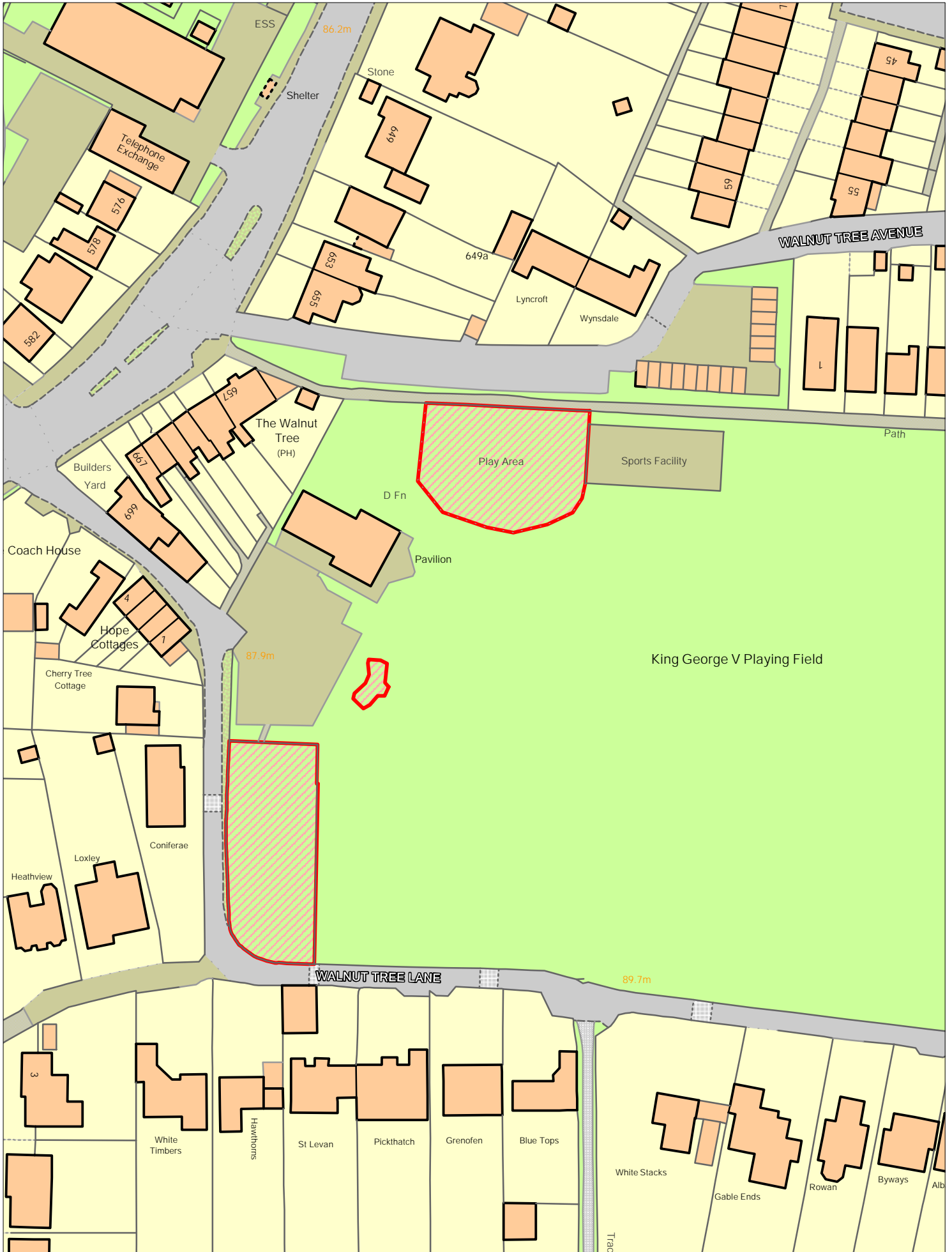


**Keswick Drive**



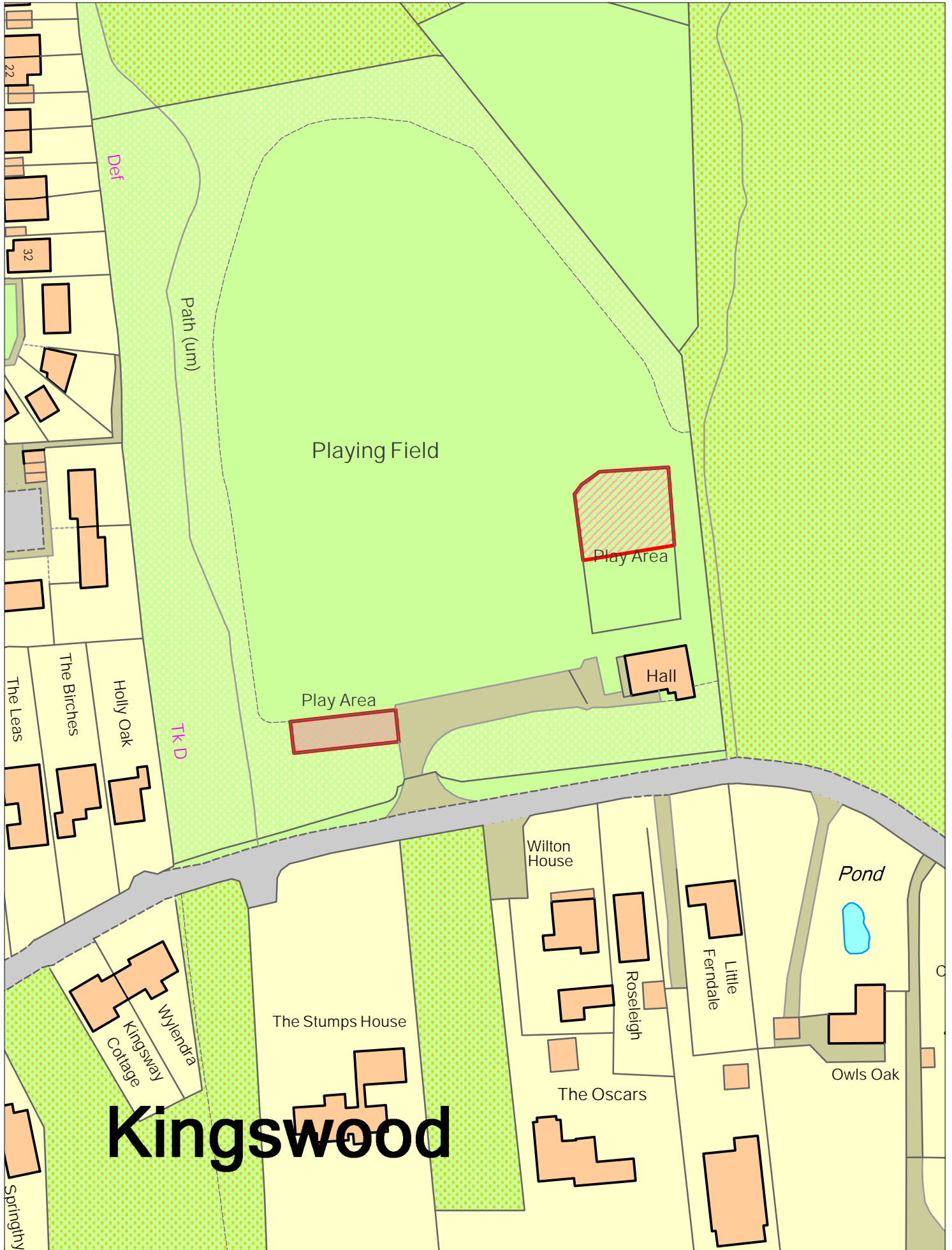
Reproduced from the Ordnance Survey mapping with the permission of the Controller of Her Majesty's Stationary Office © Crown copyright. Unauthorised reproduction infringes Crown copyright and may lead to prosecution or civil proceedings. The Maidstone Borough Council Licence No 100019636, 2018 Scale 1:1000. Produced by GIS MidKent Services.

# Children's Enclosed Play Area - Proposed Exclusion Zones

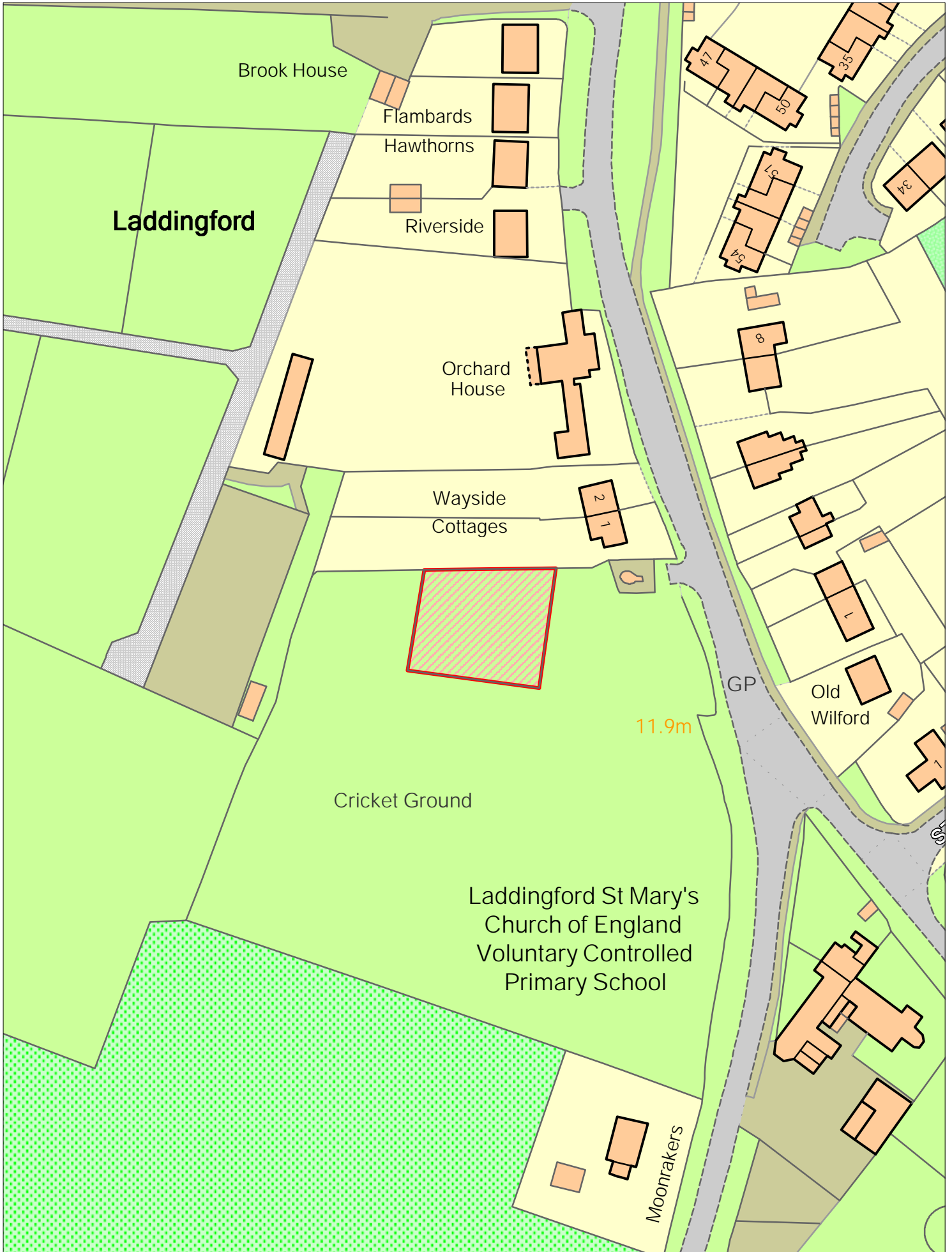




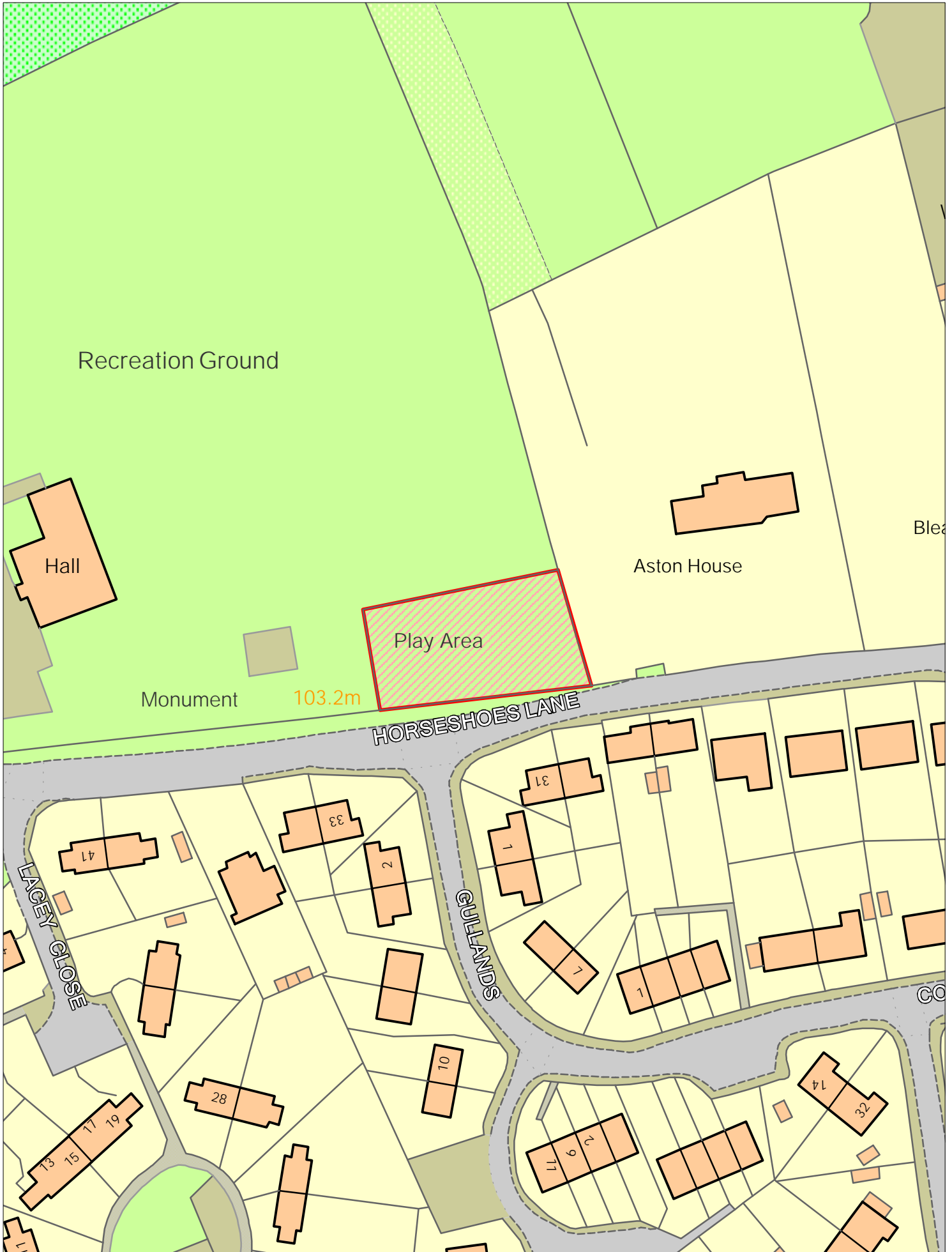
# Children's Enclosed Play Area - Proposed Exclusion Zones



# Children's Enclosed Play Area - Proposed Exclusion Zones



# Children's Enclosed Play Area - Proposed Exclusion Zones

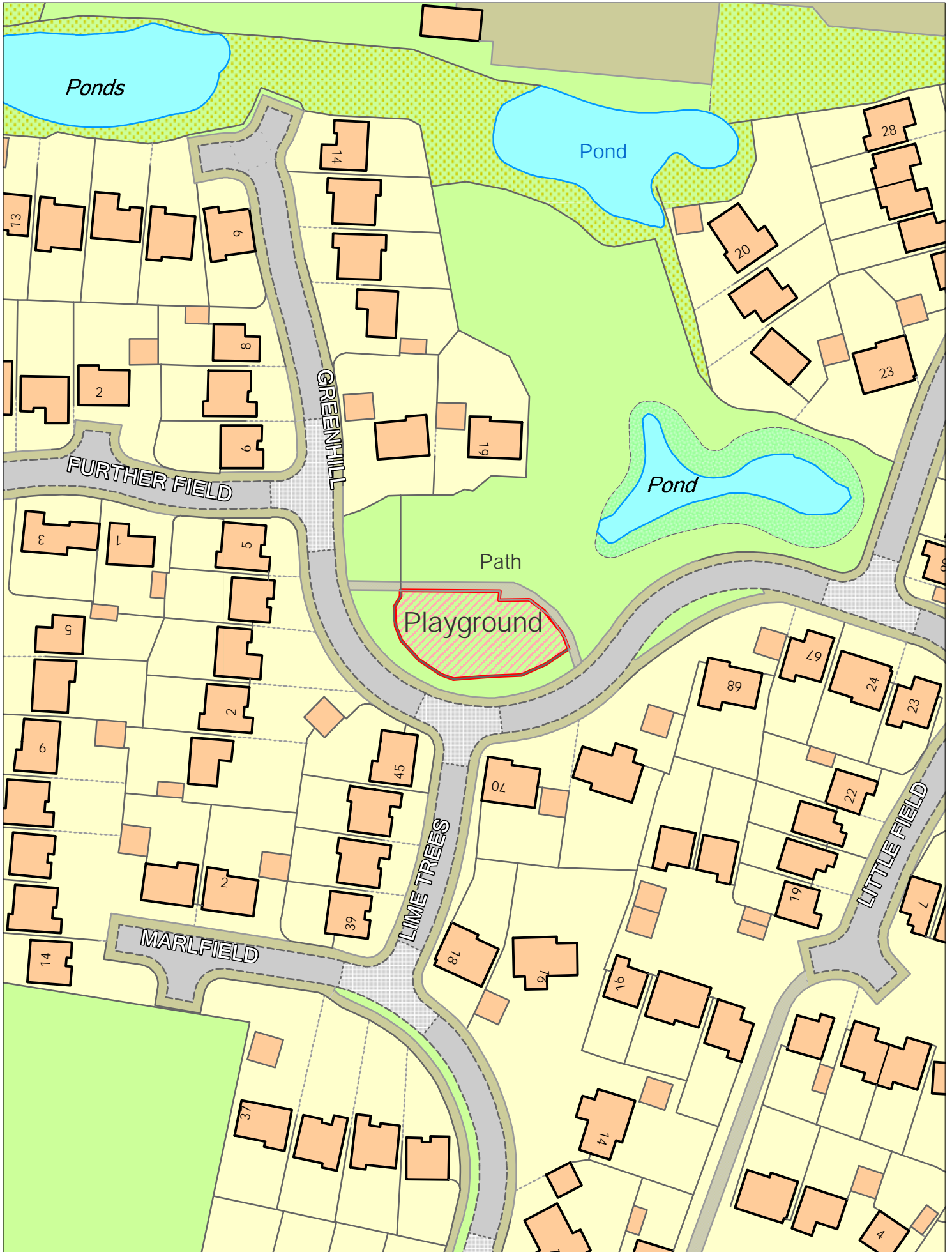




# Children's Enclosed Play Area - Proposed Exclusion Zones



# Children's Enclosed Play Area - Proposed Exclusion Zones



# Children's Enclosed Play Area - Proposed Exclusion Zones



**Mallards Way**



Reproduced from the Ordnance Survey mapping with the permission of the Controller of Her Majesty's Stationary Office © Crown copyright. Unauthorised reproduction infringes Crown copyright and may lead to prosecution or civil proceedings. The Maidstone Borough Council Licence No 100019636, 2018 Scale 1:1000. Produced by GIS MidKent Services.



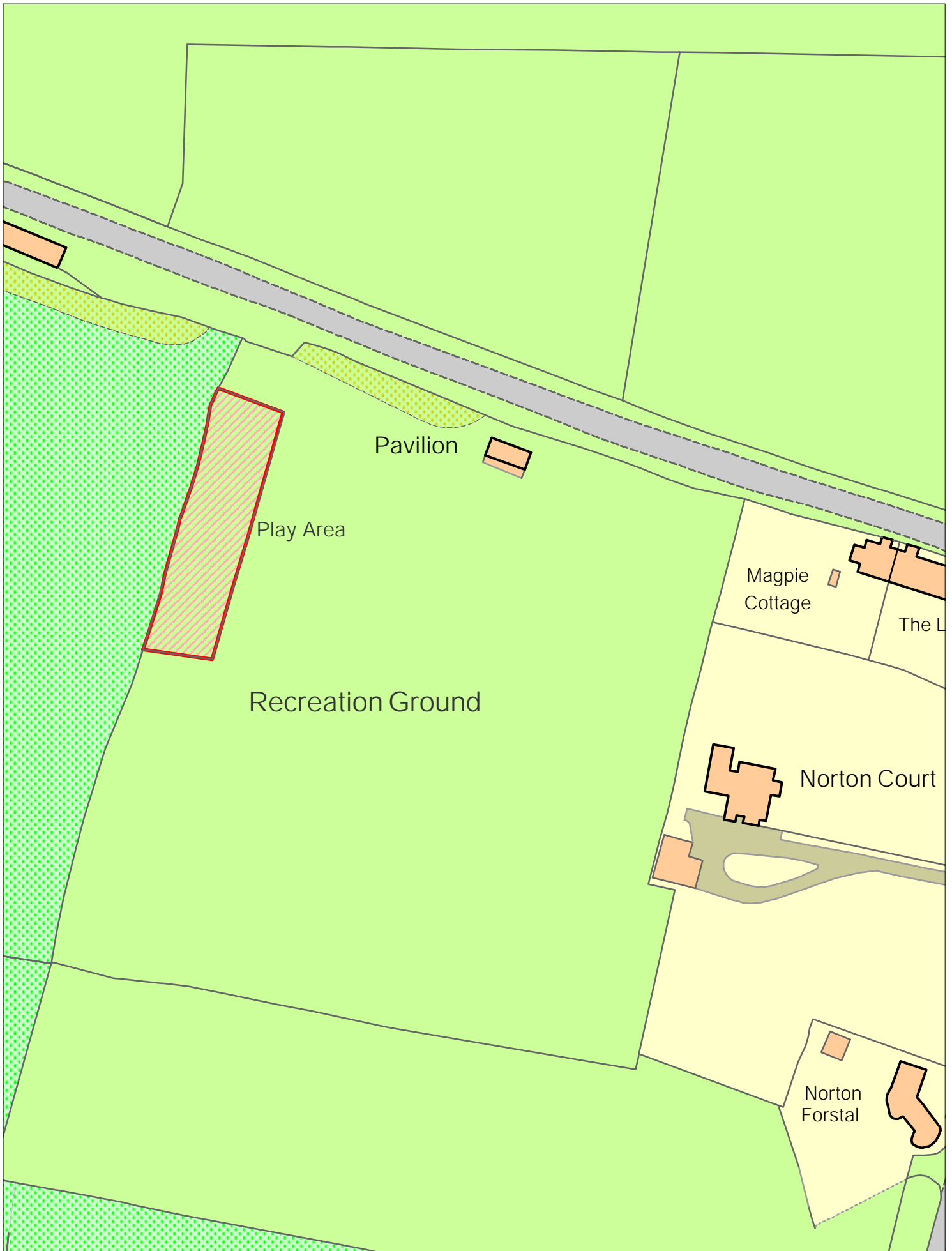
# Children's Enclosed Play Area - Proposed Exclusion Zones



# Children's Enclosed Play Area - Proposed Exclusion Zones



# Children's Enclosed Play Area - Proposed Exclusion Zones





# Children's Enclosed Play Area - Proposed Exclusion Zones

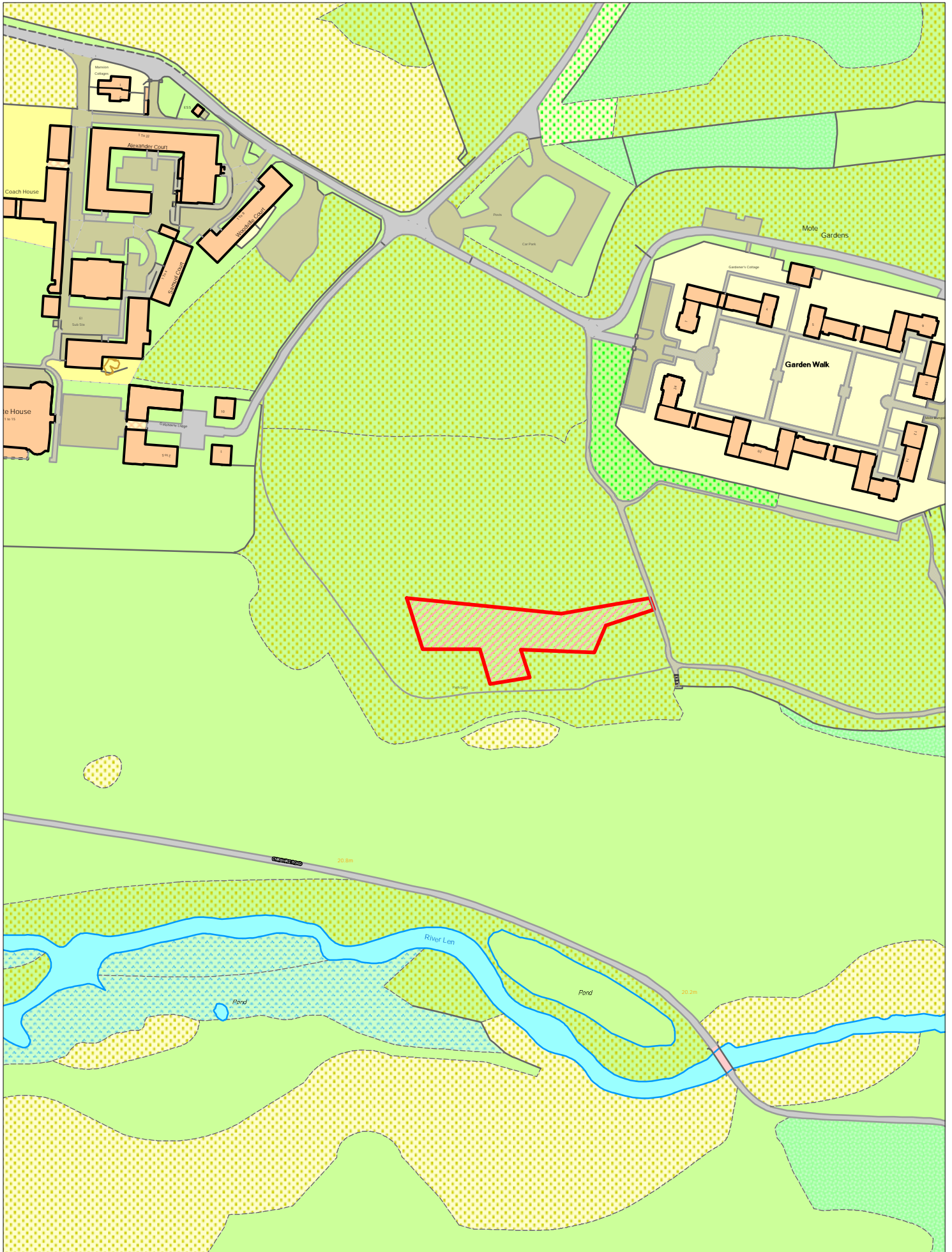


**Midley Close**



Reproduced from the Ordnance Survey mapping with the permission of the Controller of Her Majesty's Stationary Office © Crown copyright. Unauthorised reproduction infringes Crown copyright and may lead to prosecution or civil proceedings. The Maidstone Borough Council Licence No 100019636, 2018 Scale 1:1000. Produced by GIS MidKent Services.

# Children's Enclosed Play Area - Proposed Exclusion Zones



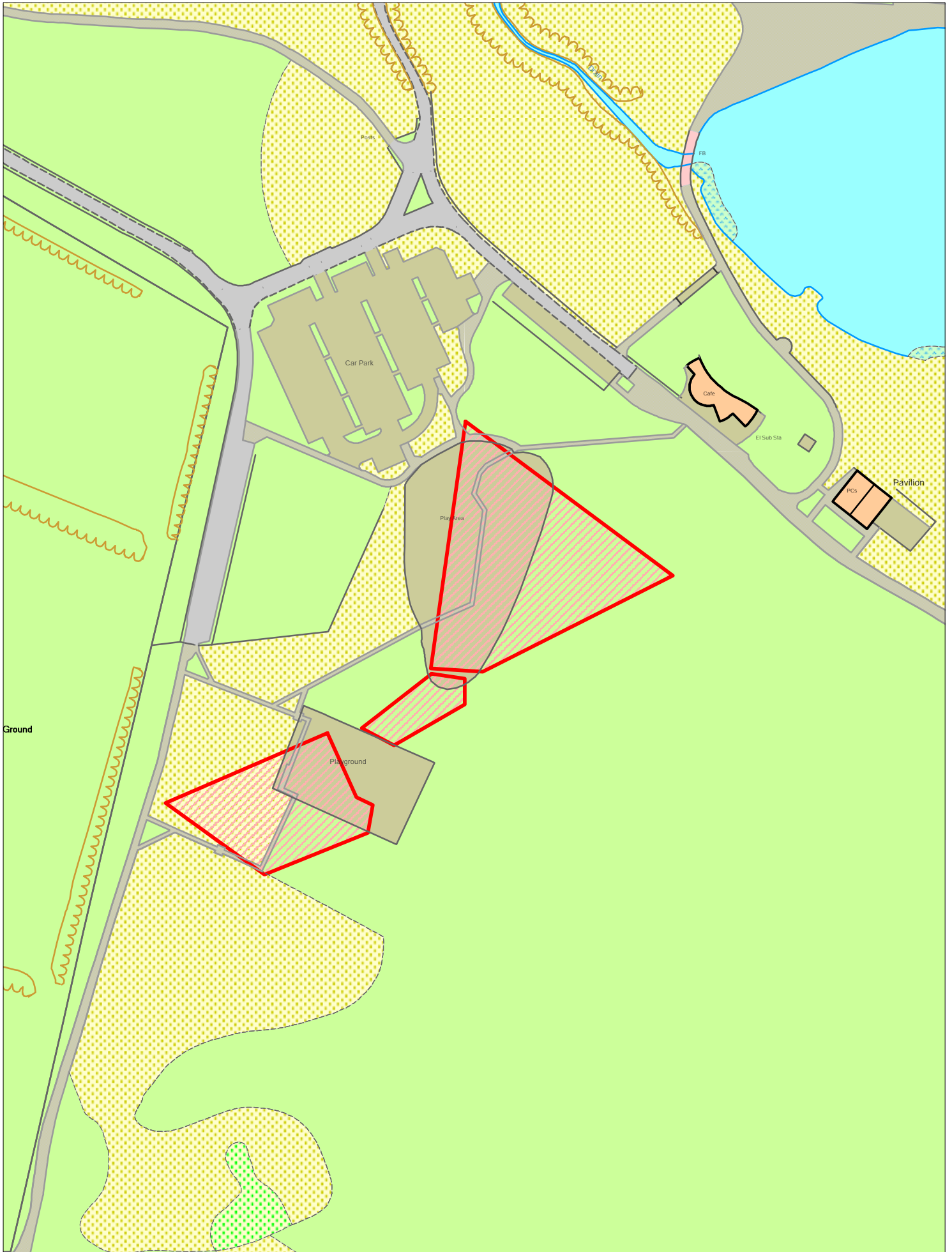
**Mote Park**  
Mote House



Reproduced from the Ordnance Survey mapping with the permission of the Controller of Her Majesty's Stationary Office © Crown copyright. Unauthorised reproduction infringes Crown copyright and may lead to prosecution or civil proceedings. The Maidstone Borough Council Licence No 100019636, 2018 Scale 1:2000. Produced by GIS MidKent Services.

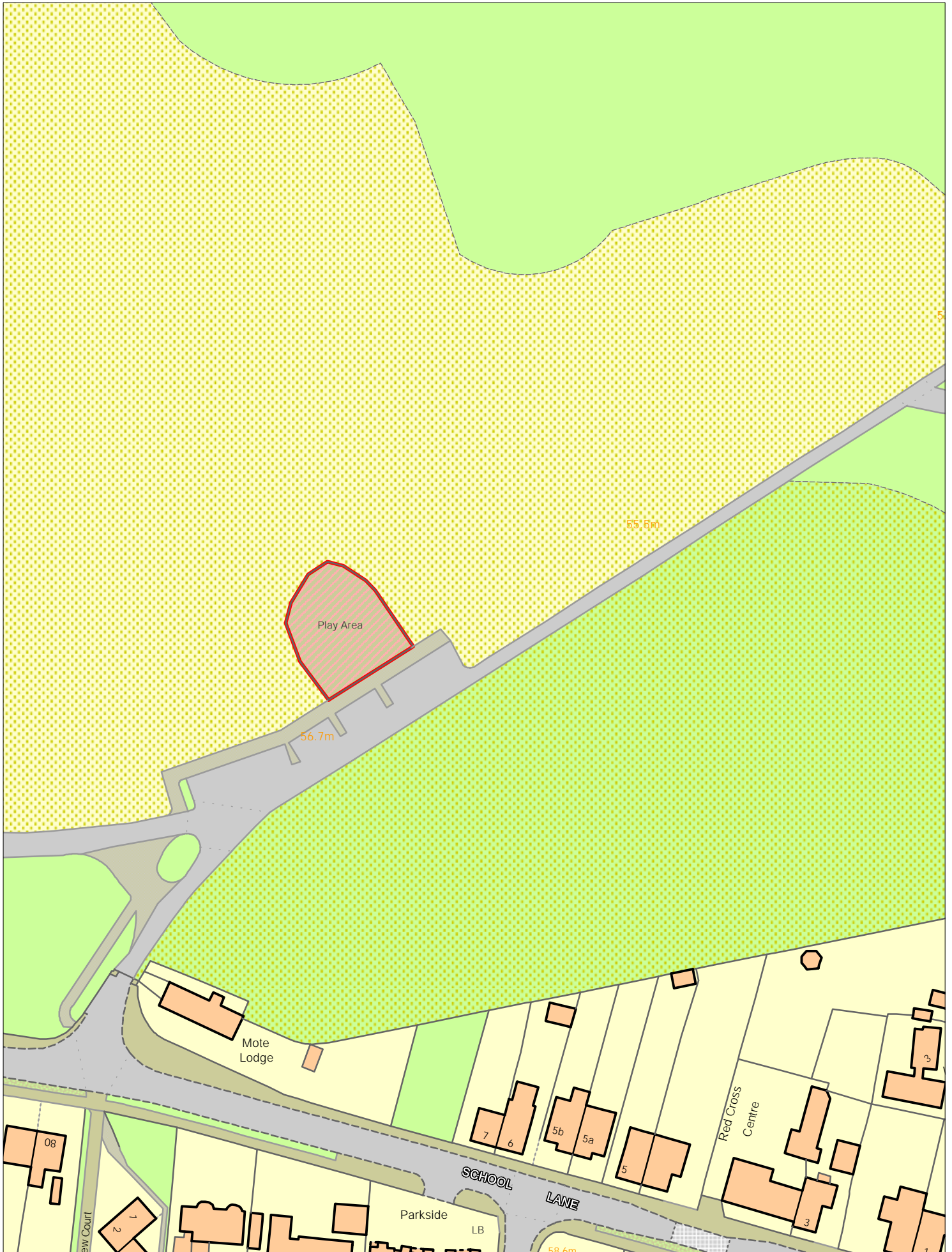


# Children's Enclosed Play Area - Proposed Exclusion Zones

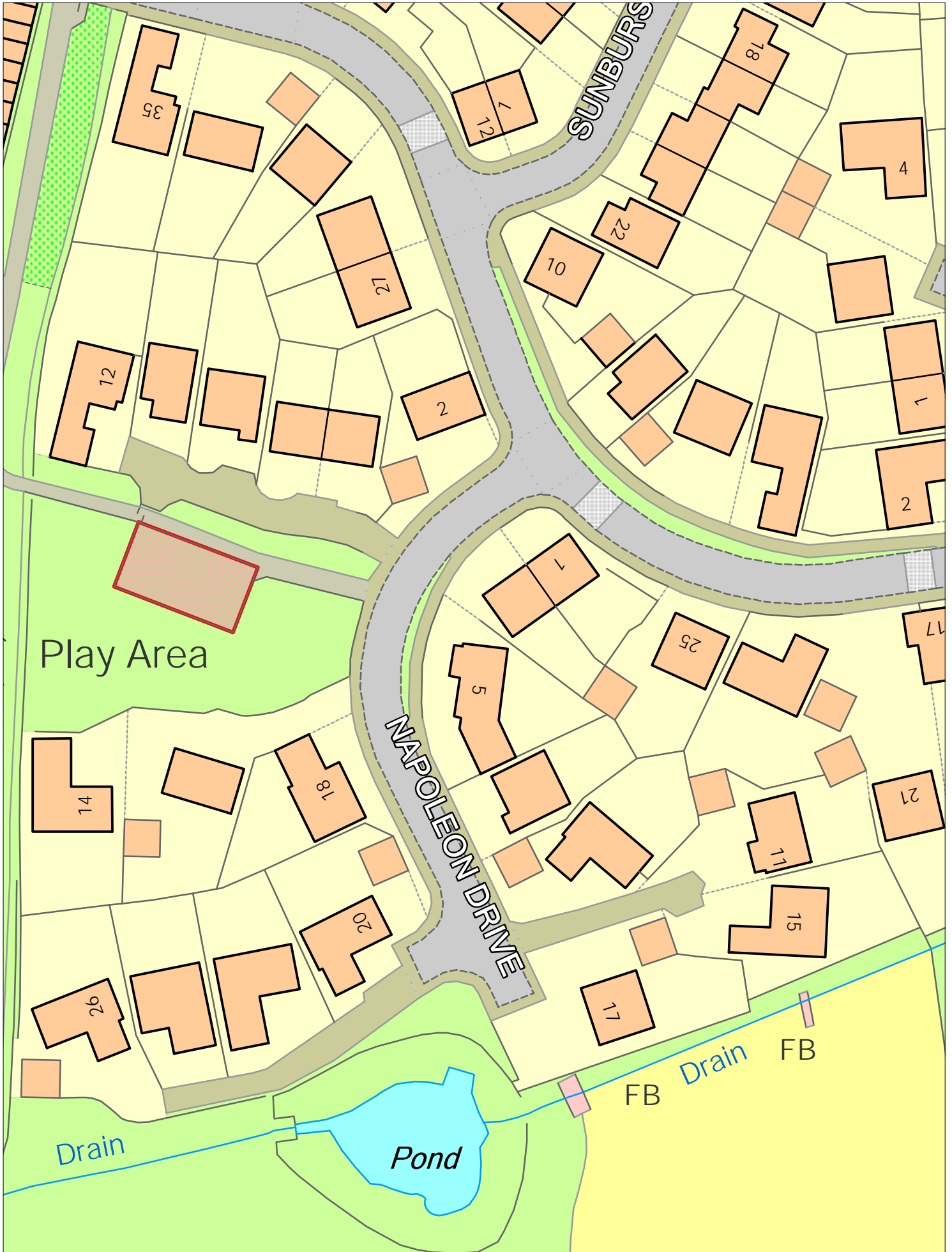




# Children's Enclosed Play Area - Proposed Exclusion Zones



# Children's Enclosed Play Area - Proposed Exclusion Zones



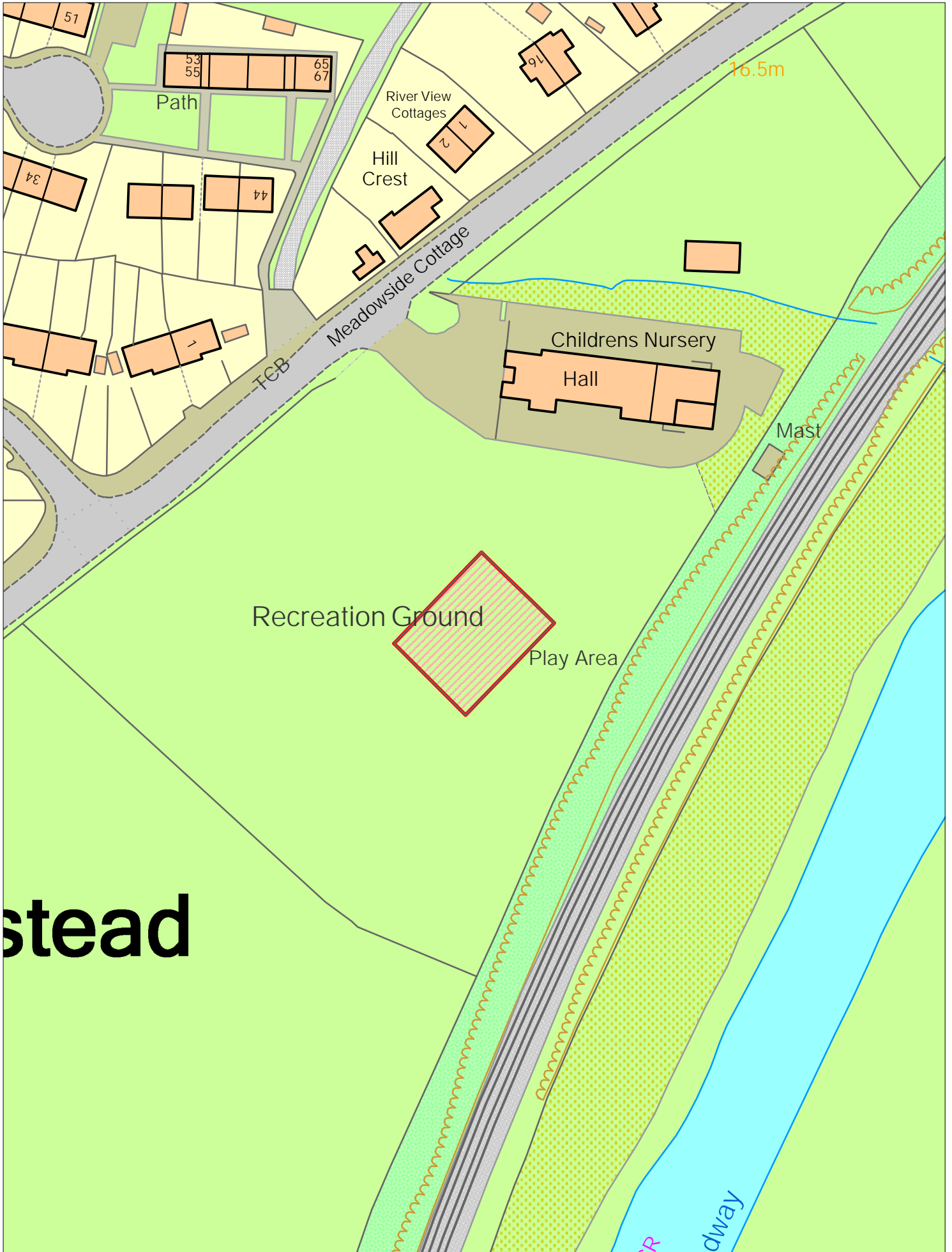
Napoleon Drive



Reproduced from the Ordnance Survey mapping with the permission of the Controller of Her Majesty's Stationary Office © Crown copyright. Unauthorised reproduction infringes Crown copyright and may lead to prosecution or civil proceedings. The Maidstone Borough Council Licence No 100019636, 2018 Scale 1:700. Produced by GIS MidKent Services.



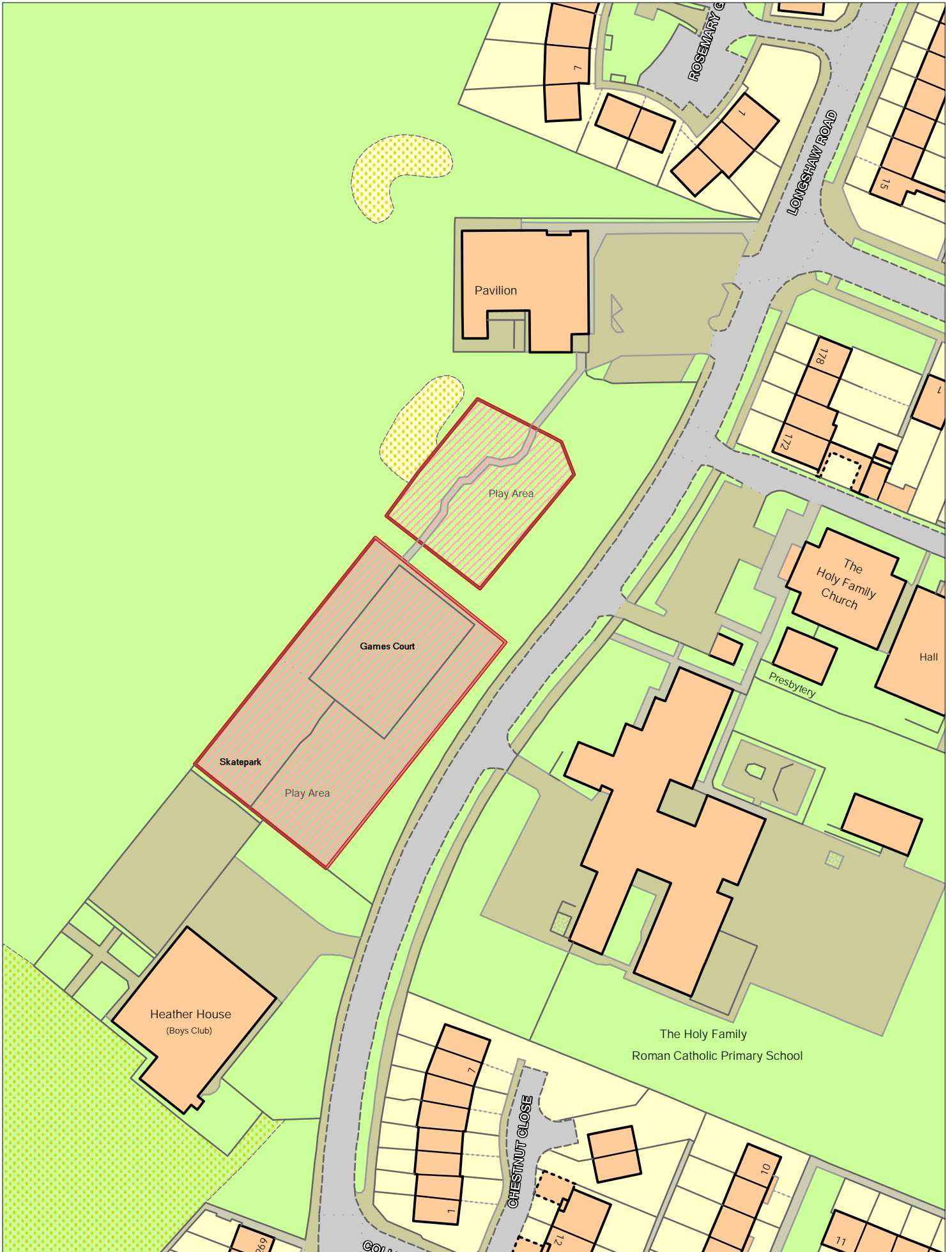
# Children's Enclosed Play Area - Proposed Exclusion Zones



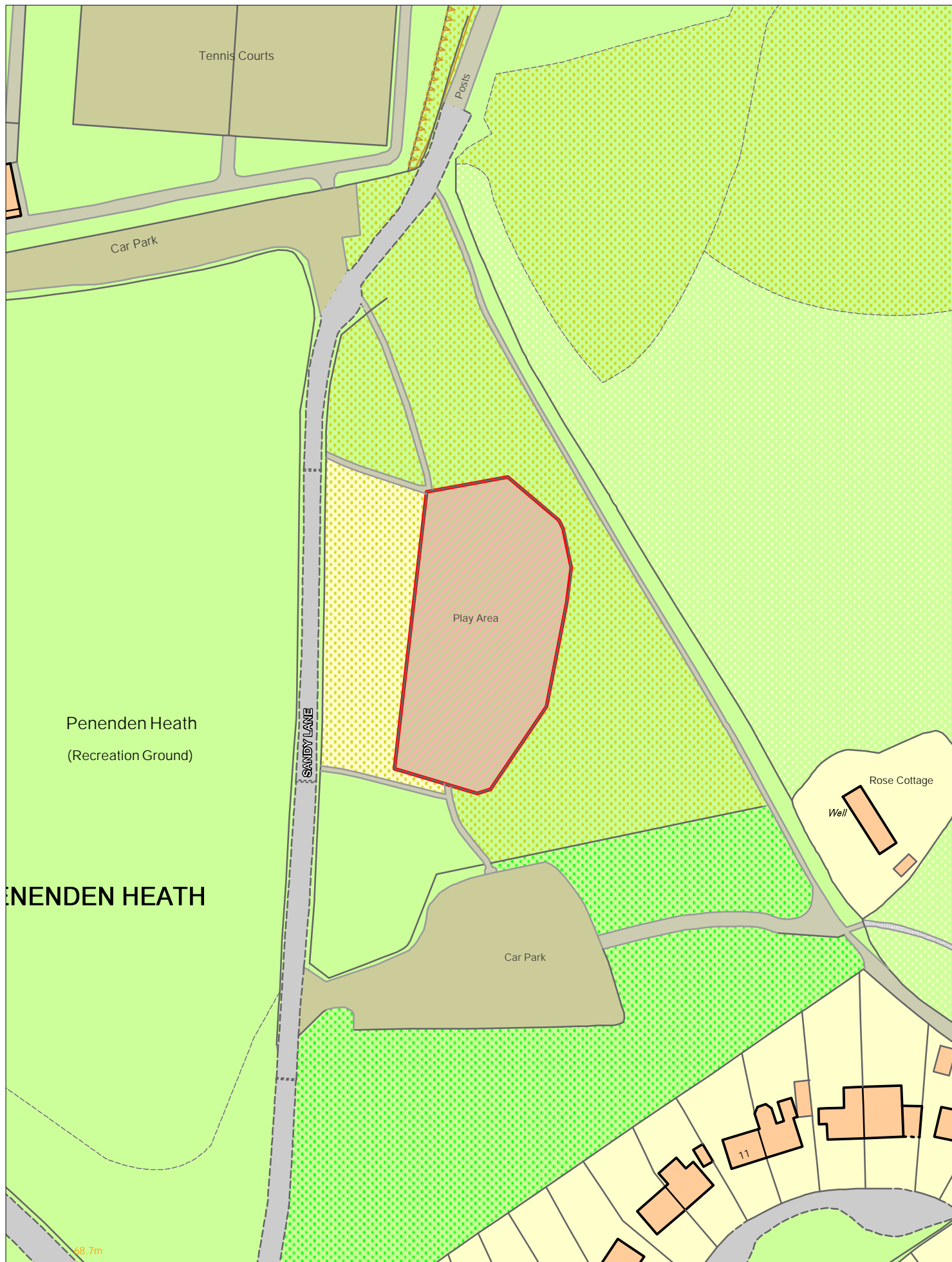
stead



# Children's Enclosed Play Area - Proposed Exclusion Zones



# Children's Enclosed Play Area - Proposed Exclusion Zones



# Children's Enclosed Play Area - Proposed Exclusion Zones



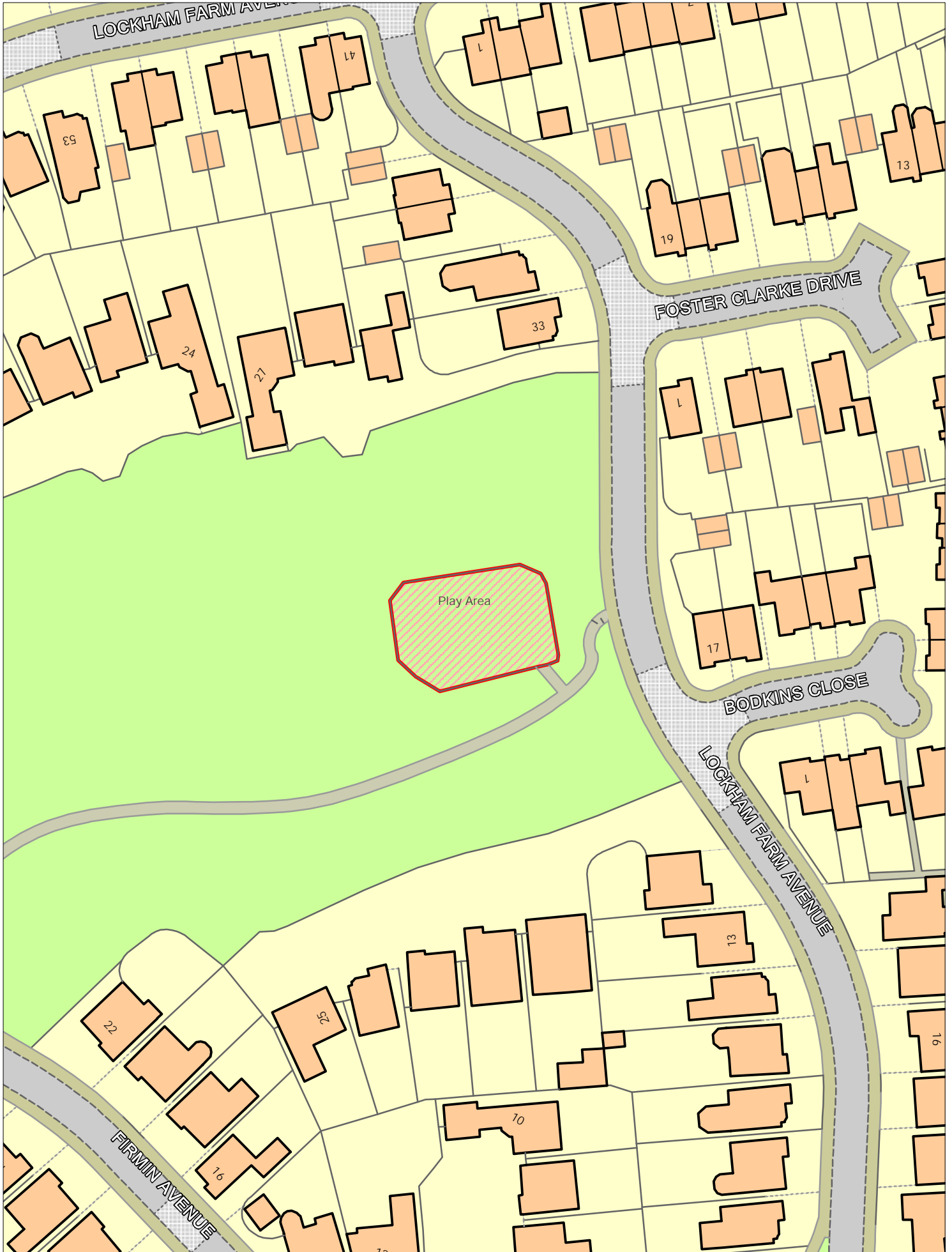
**Penhurst Close**



Reproduced from the Ordnance Survey mapping with the permission of the Controller of Her Majesty's Stationary Office © Crown copyright. Unauthorised reproduction infringes Crown copyright and may lead to prosecution or civil proceedings. The Maidstone Borough Council Licence No 100019636, 2018 Scale 1:800. Produced by GIS MidKent Services.



# Children's Enclosed Play Area - Proposed Exclusion Zones

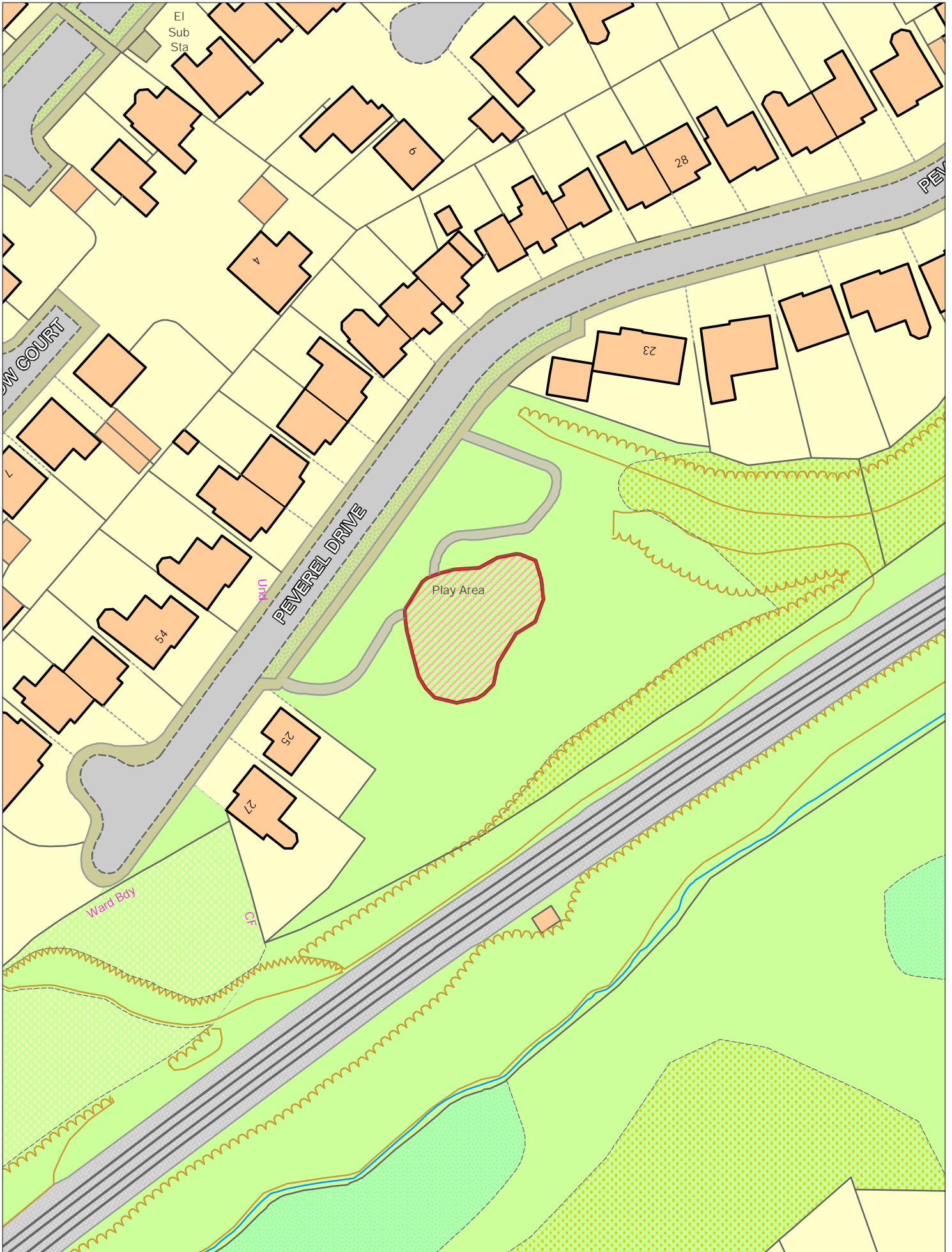


**Pested Bars Road**



Reproduced from the Ordnance Survey mapping with the permission of the Controller of Her Majesty's Stationary Office © Crown copyright. Unauthorised reproduction infringes Crown copyright and may lead to prosecution or civil proceedings. The Maidstone Borough Council Licence No 100019636, 2018 Scale 1:800. Produced by GIS MidKent Services.

# Children's Enclosed Play Area - Proposed Exclusion Zones

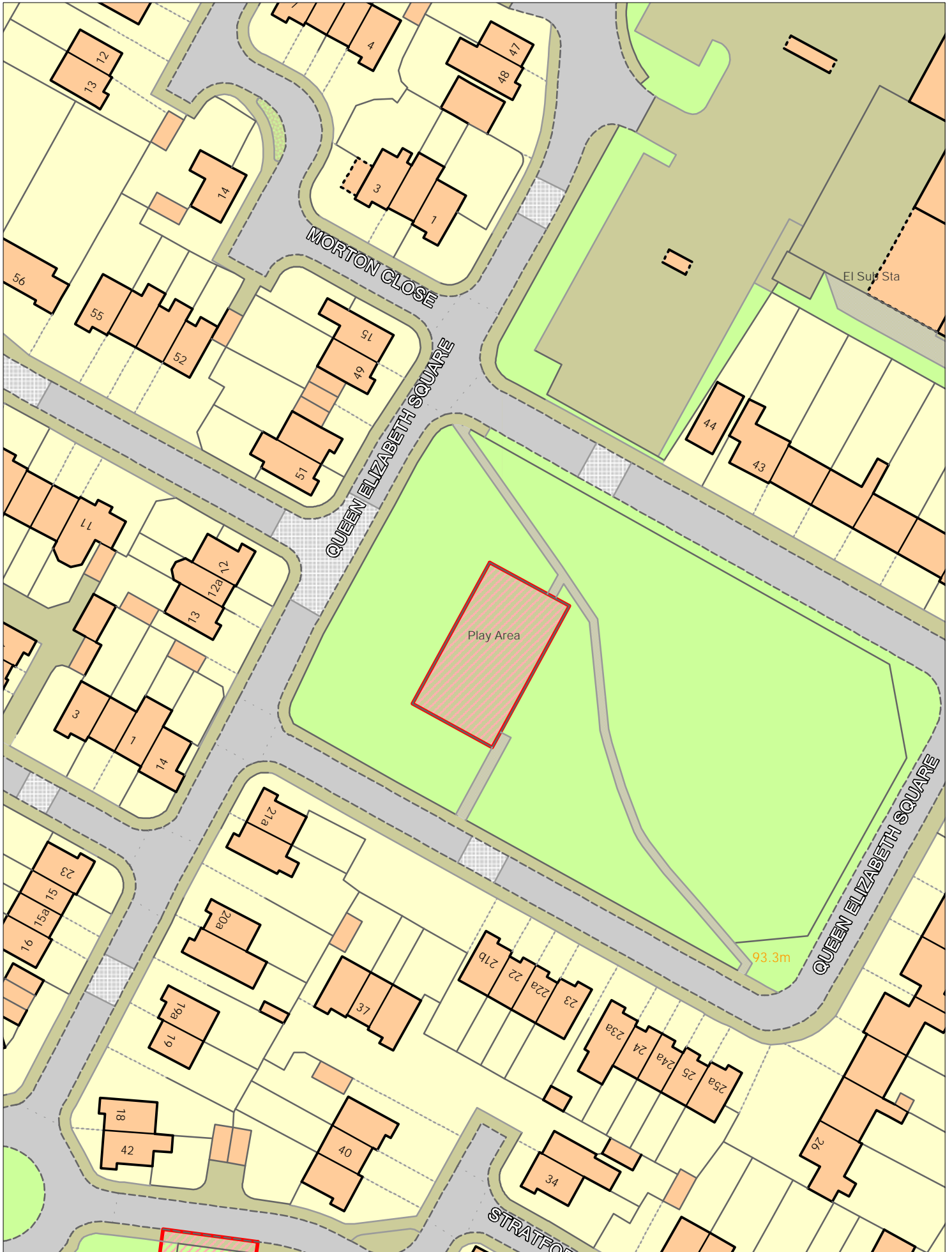


**Peverel Drive**



Reproduced from the Ordnance Survey mapping with the permission of the Controller of Her Majesty's Stationary Office © Crown copyright. Unauthorised reproduction infringes Crown copyright and may lead to prosecution or civil proceedings. The Maidstone Borough Council Licence No 100019636, 2018 Scale 1:800. Produced by GIS MidKent Services.

# Children's Enclosed Play Area - Proposed Exclusion Zones



Queen Elizabeth Square



Reproduced from the Ordnance Survey mapping with the permission of the Controller of Her Majesty's Stationary Office © Crown copyright. Unauthorised reproduction infringes Crown copyright and may lead to prosecution or civil proceedings. The Maidstone Borough Council Licence No 100019636, 2018 Scale 1:800. Produced by GIS MidKent Services.



# Children's Enclosed Play Area - Proposed Exclusion Zones

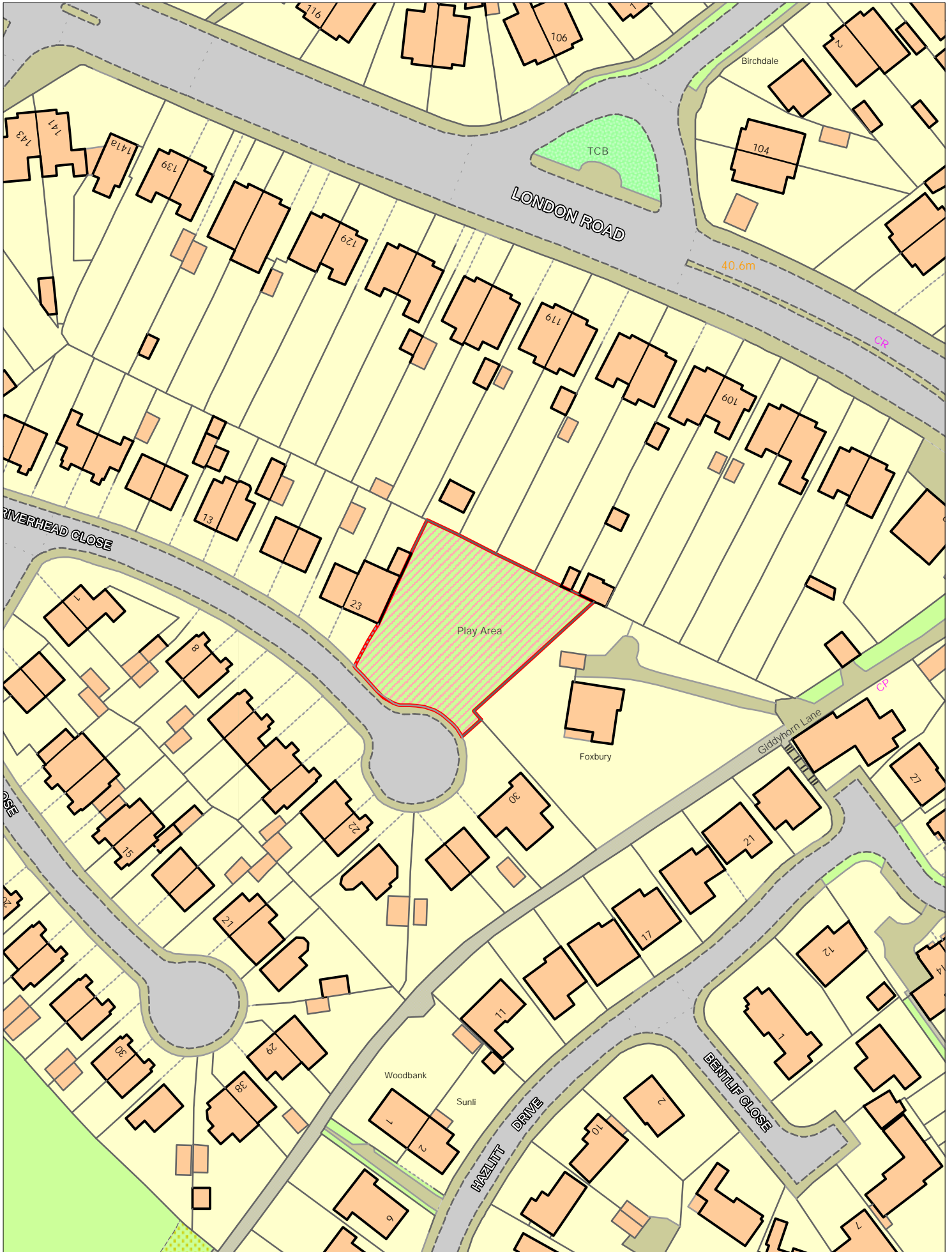


Reinden Grove



Reproduced from the Ordnance Survey mapping with the permission of the Controller of Her Majesty's Stationary Office © Crown copyright. Unauthorised reproduction infringes Crown copyright and may lead to prosecution or civil proceedings. The Maidstone Borough Council Licence No 100019636, 2018 Scale 1:800. Produced by GIS MidKent Services.

# Children's Enclosed Play Area - Proposed Exclusion Zones



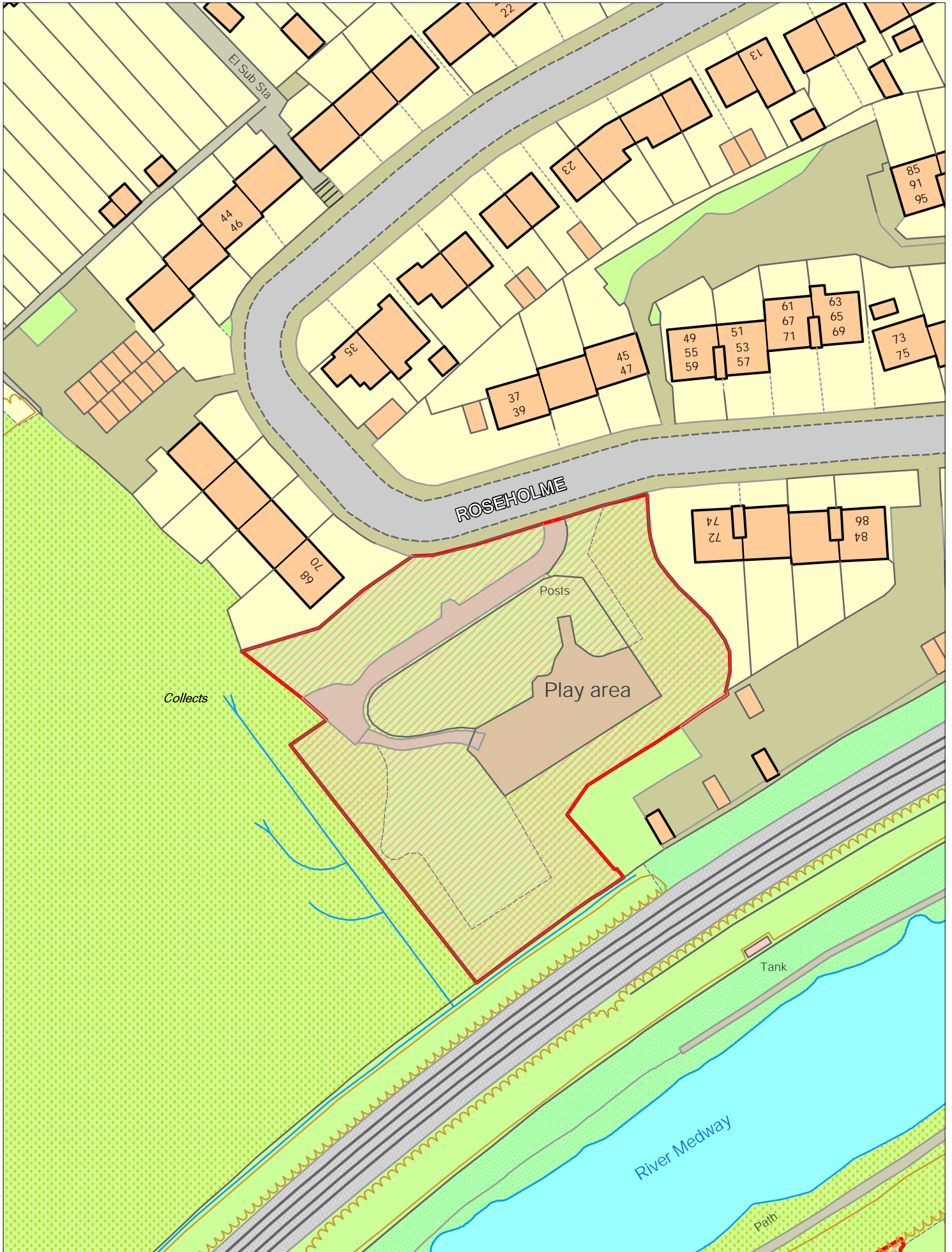
Riverhead Close



Reproduced from the Ordnance Survey mapping with the permission of the Controller of Her Majesty's Stationary Office © Crown copyright. Unauthorised reproduction infringes Crown copyright and may lead to prosecution or civil proceedings. The Maidstone Borough Council Licence No 100019636, 2018 Scale 1:1000. Produced by GIS MidKent Services.

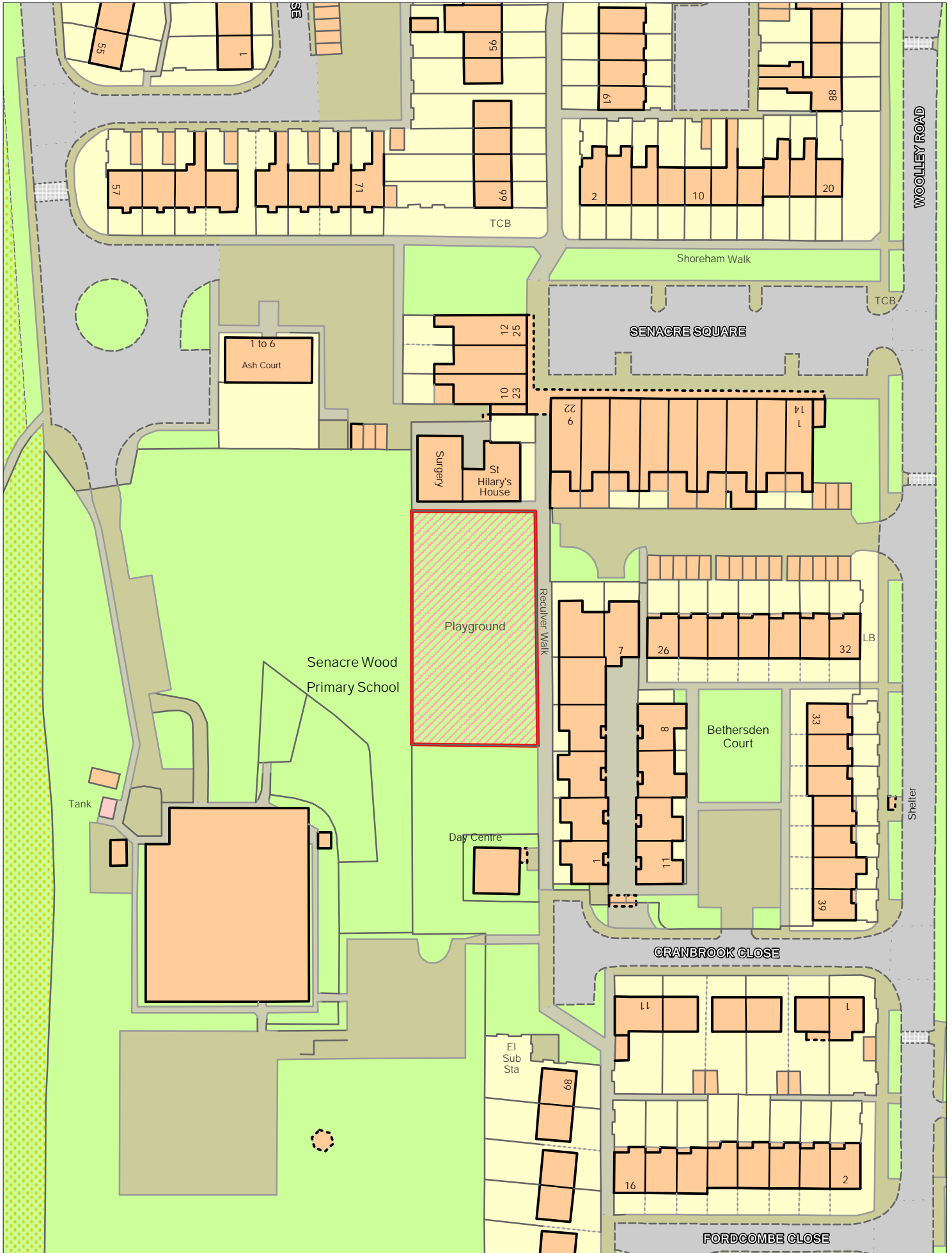


# Children's Enclosed Play Area - Proposed Exclusion Zones





# Children's Enclosed Play Area - Proposed Exclusion Zones

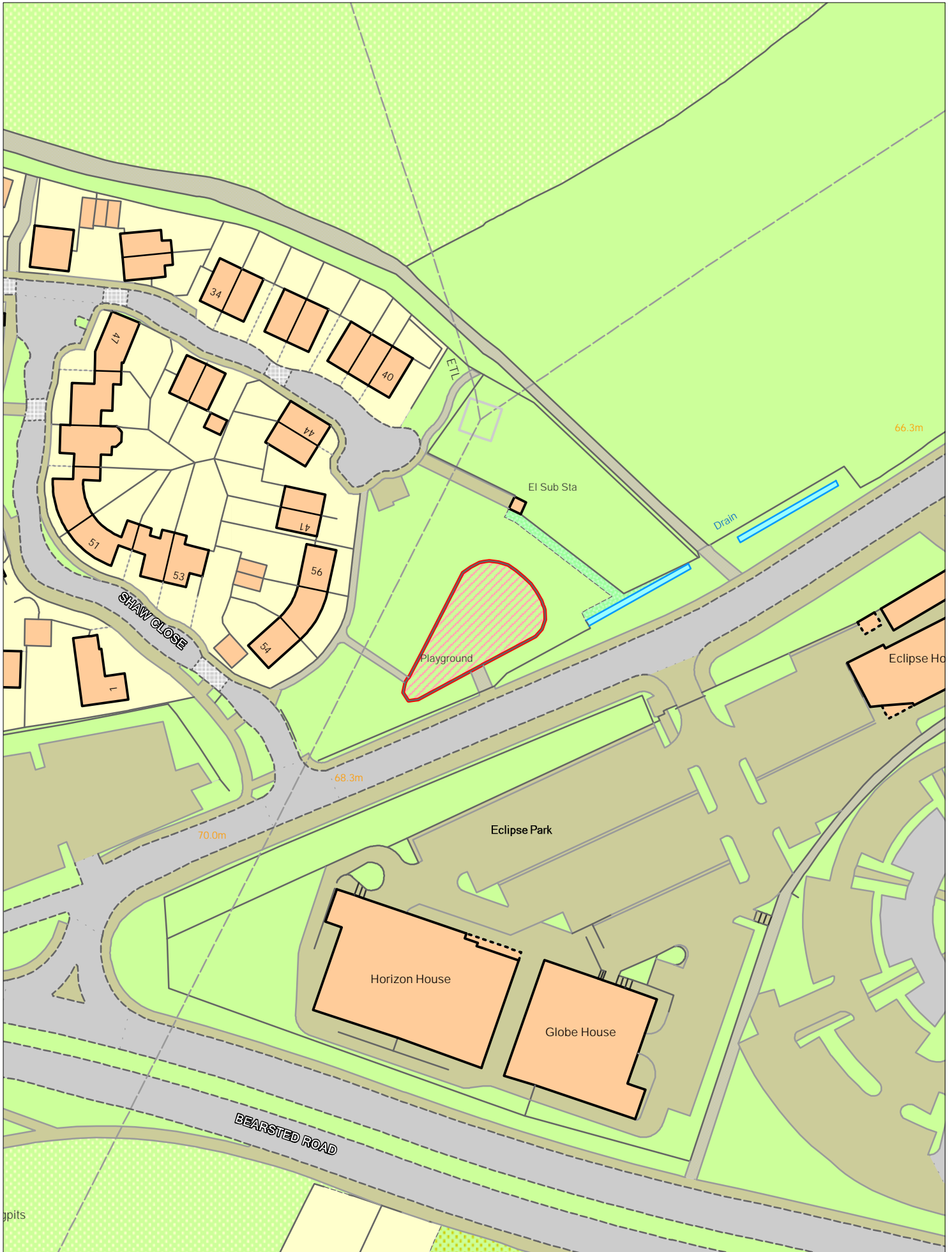


**Senacre Square**



Reproduced from the Ordnance Survey mapping with the permission of the Controller of Her Majesty's Stationary Office © Crown copyright. Unauthorised reproduction infringes Crown copyright and may lead to prosecution or civil proceedings. The Maidstone Borough Council Licence No 100019636, 2018 Scale 1:1000. Produced by GIS MidKent Services.

# Children's Enclosed Play Area - Proposed Exclusion Zones



Shaw Close



Reproduced from the Ordnance Survey mapping with the permission of the Controller of Her Majesty's Stationary Office © Crown copyright. Unauthorised reproduction infringes Crown copyright and may lead to prosecution or civil proceedings. The Maidstone Borough Council Licence No 100019636, 2018 Scale 1:1000. Produced by GIS MidKent Services.

# Children's Enclosed Play Area - Proposed Exclusion Zones



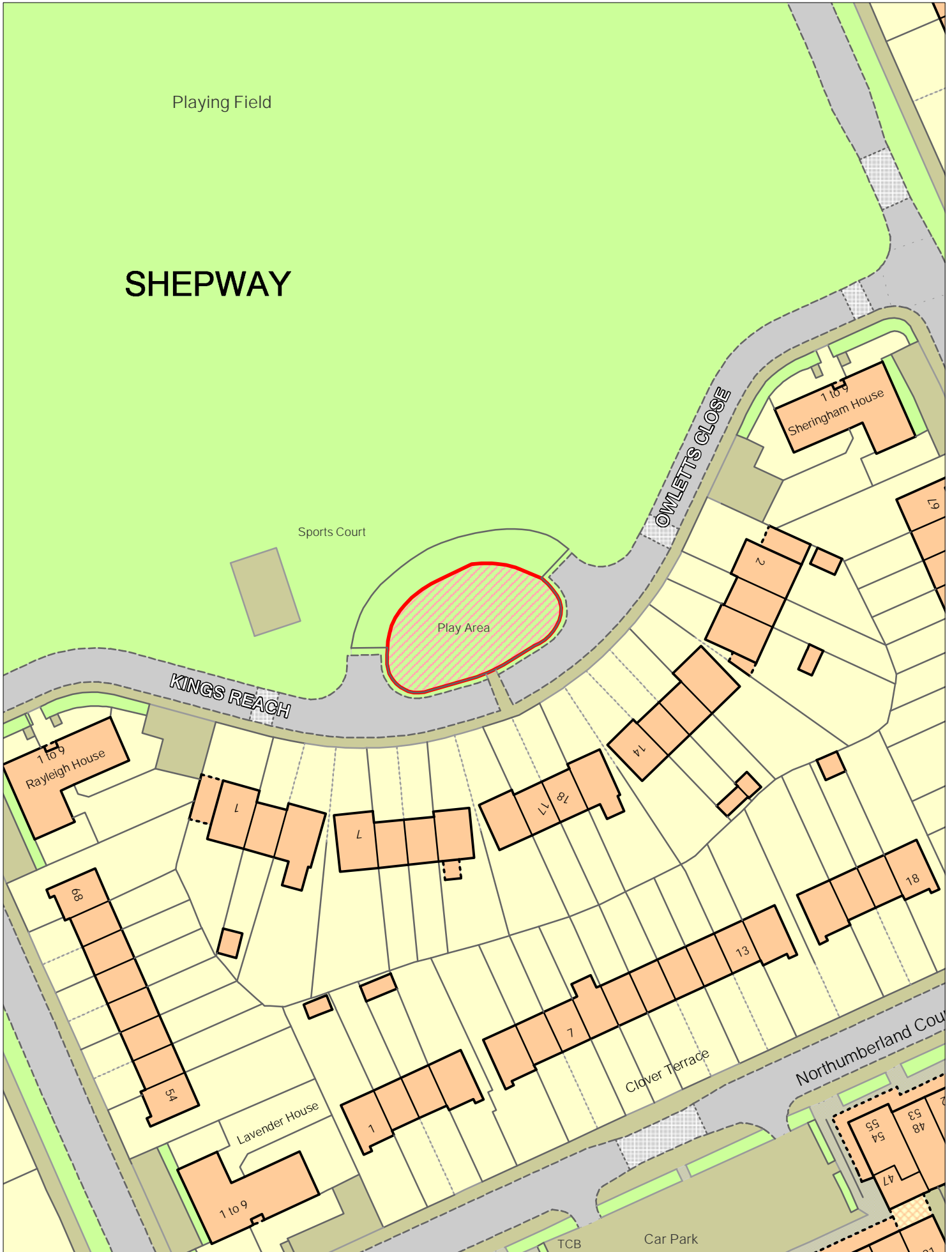
Shepherds Gate Drive



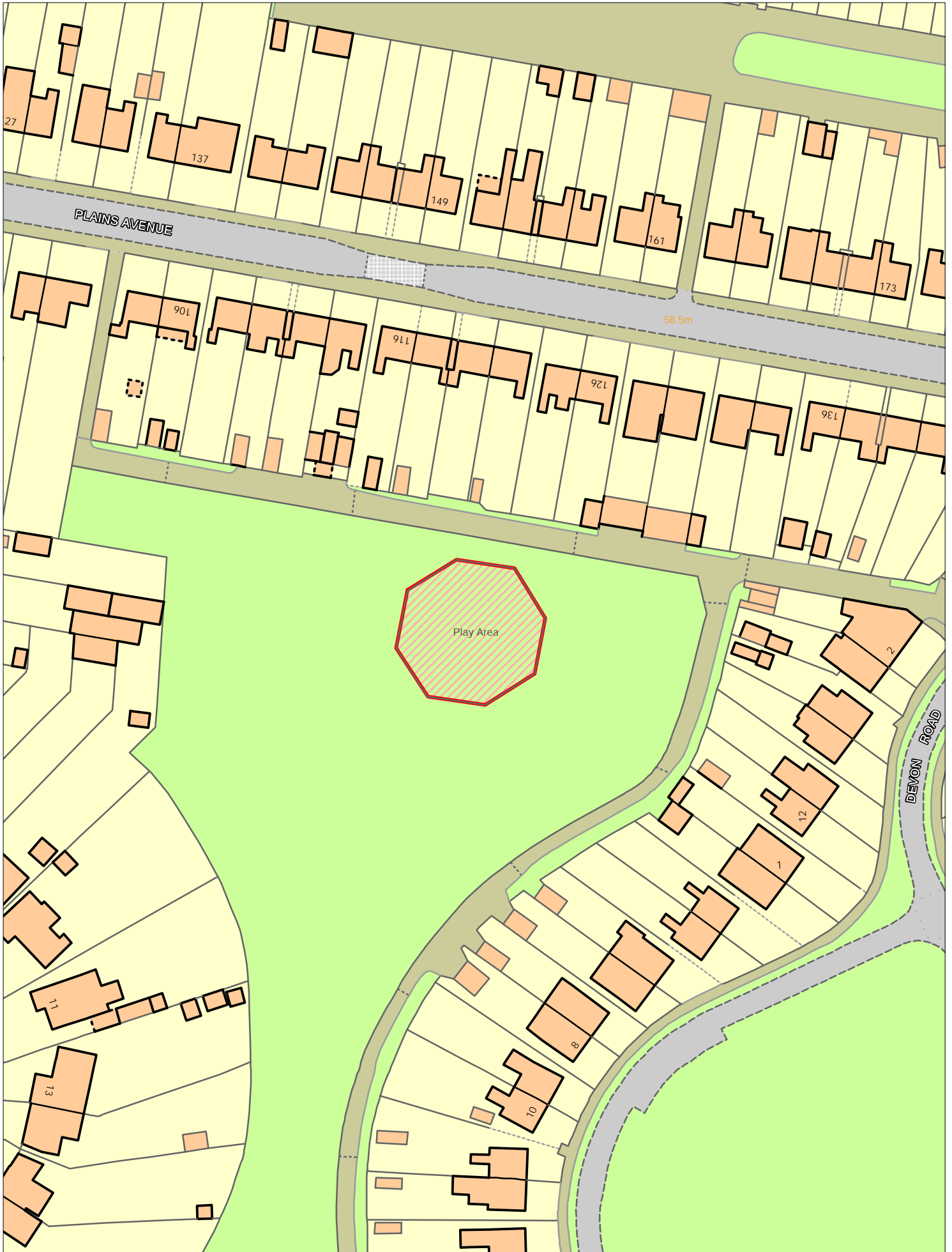
Reproduced from the Ordnance Survey mapping with the permission of the Controller of Her Majesty's Stationary Office © Crown copyright. Unauthorised reproduction infringes Crown copyright and may lead to prosecution or civil proceedings. The Maidstone Borough Council Licence No 100019636, 2018 Scale 1:1000. Produced by GIS MidKent Services.



# Children's Enclosed Play Area - Proposed Exclusion Zones



# Children's Enclosed Play Area - Proposed Exclusion Zones



Somerset Road



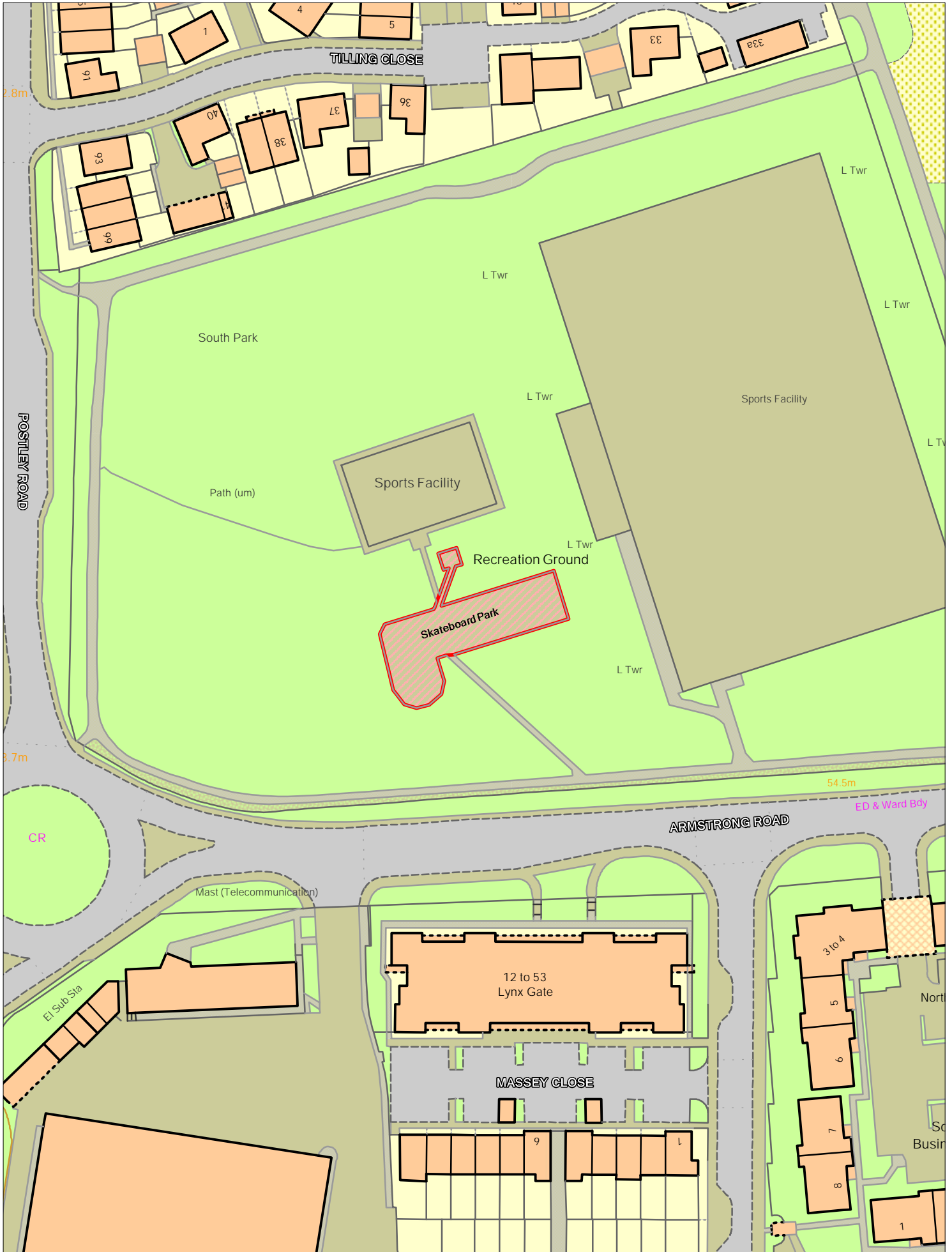
Reproduced from the Ordnance Survey mapping with the permission of the Controller of Her Majesty's Stationary Office © Crown copyright. Unauthorised reproduction infringes Crown copyright and may lead to prosecution or civil proceedings. The Maidstone Borough Council Licence No 100019636, 2018 Scale 1:1000. Produced by GIS MidKent Services.

# Children's Enclosed Play Area - Proposed Exclusion Zones





# Children's Enclosed Play Area - Proposed Exclusion Zones



# Children's Enclosed Play Area - Proposed Exclusion Zones

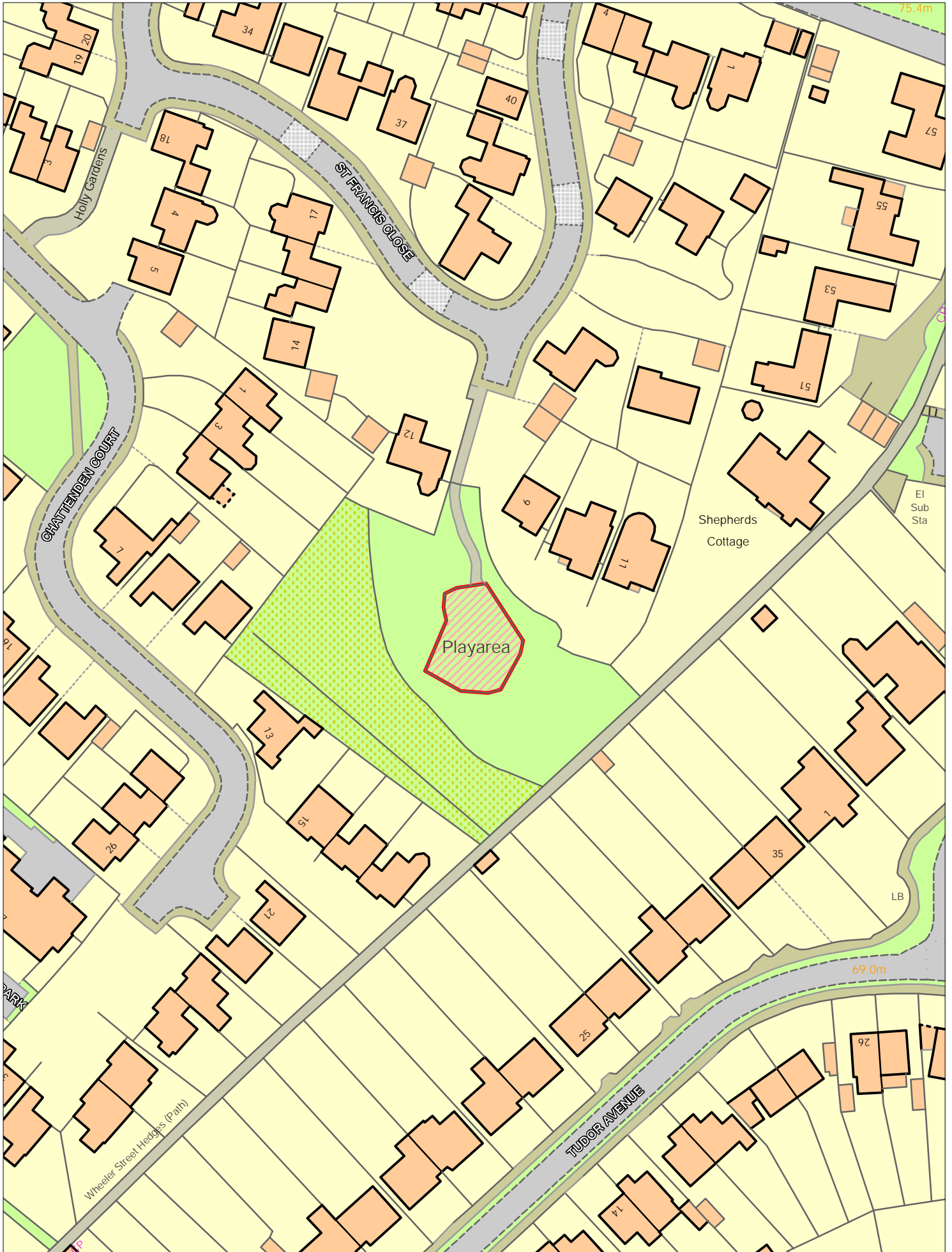


# Children's Enclosed Play Area - Proposed Exclusion Zones





# Children's Enclosed Play Area - Proposed Exclusion Zones

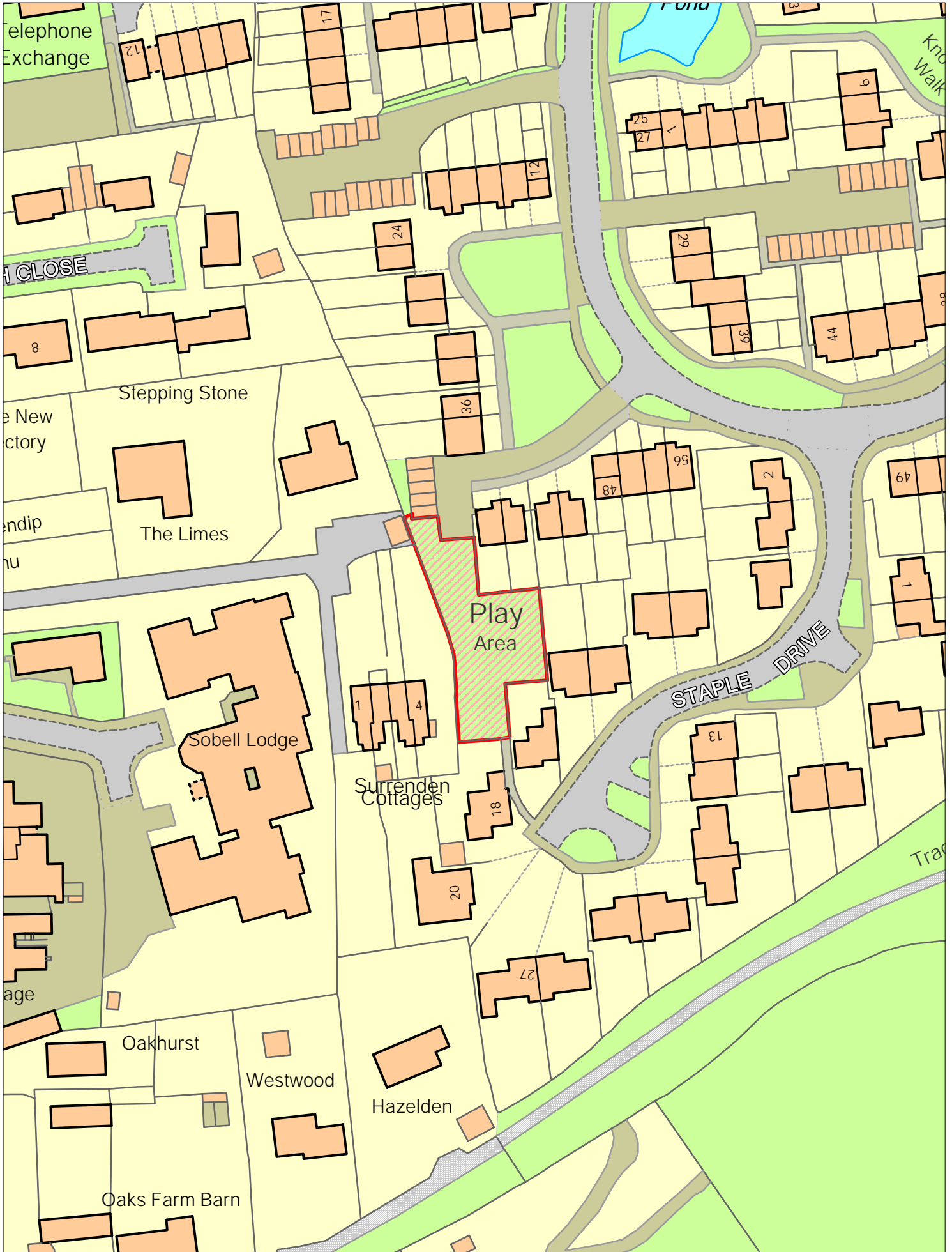


St Francis Close



Reproduced from the Ordnance Survey mapping with the permission of the Controller of Her Majesty's Stationary Office © Crown copyright. Unauthorised reproduction infringes Crown copyright and may lead to prosecution or civil proceedings. The Maidstone Borough Council Licence No 100019636, 2018 Scale 1:1000. Produced by GIS MidKent Services.

# Children's Enclosed Play Area - Proposed Exclusion Zones

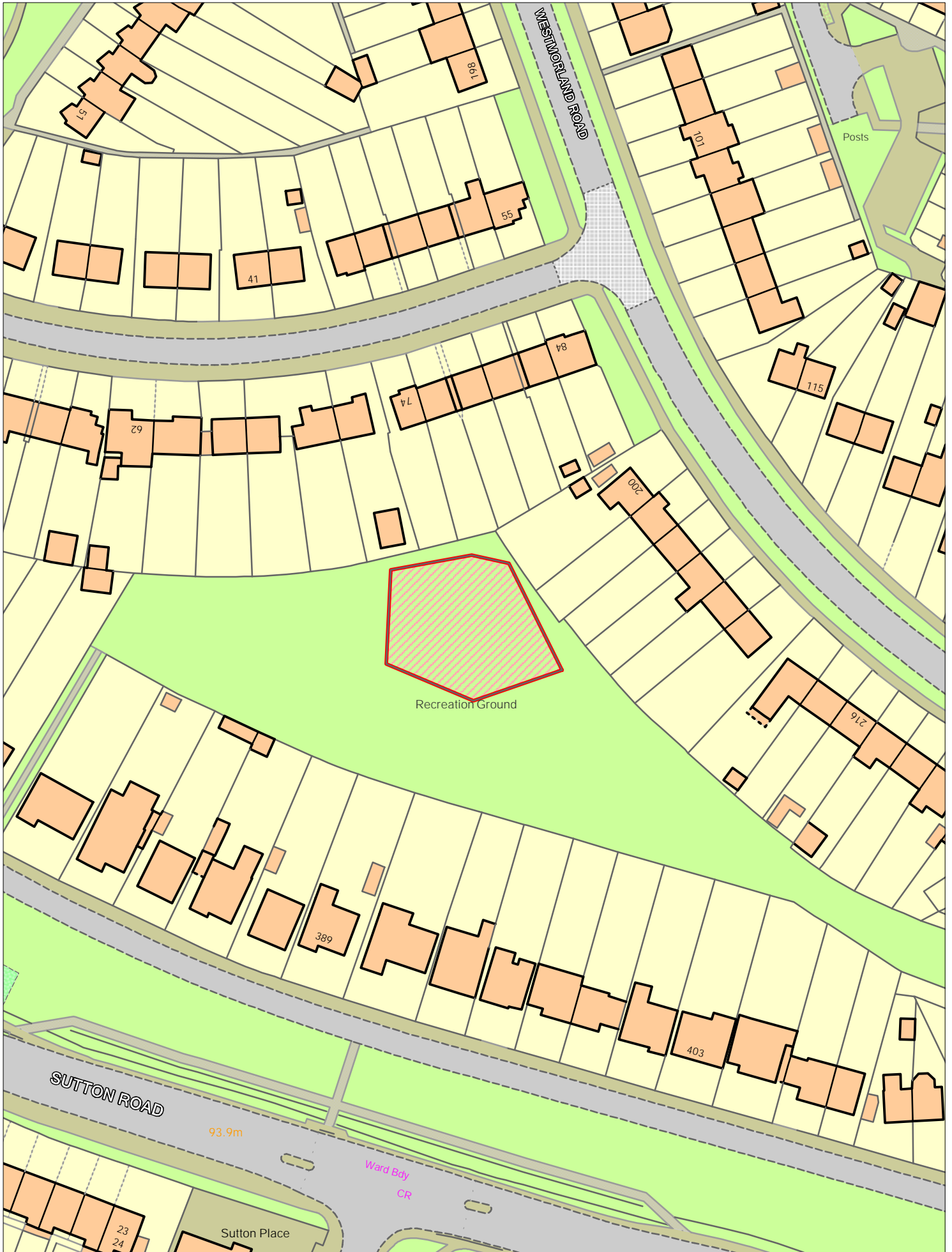


**Staple Drive**  
Staplehurst



Reproduced from the Ordnance Survey mapping with the permission of the Controller of Her Majesty's Stationary Office © Crown copyright. Unauthorised reproduction infringes Crown copyright and may lead to prosecution or civil proceedings. The Maidstone Borough Council Licence No 100019636, 2018 Scale 1:1000. Produced by GIS MidKent Services.

# Children's Enclosed Play Area - Proposed Exclusion Zones

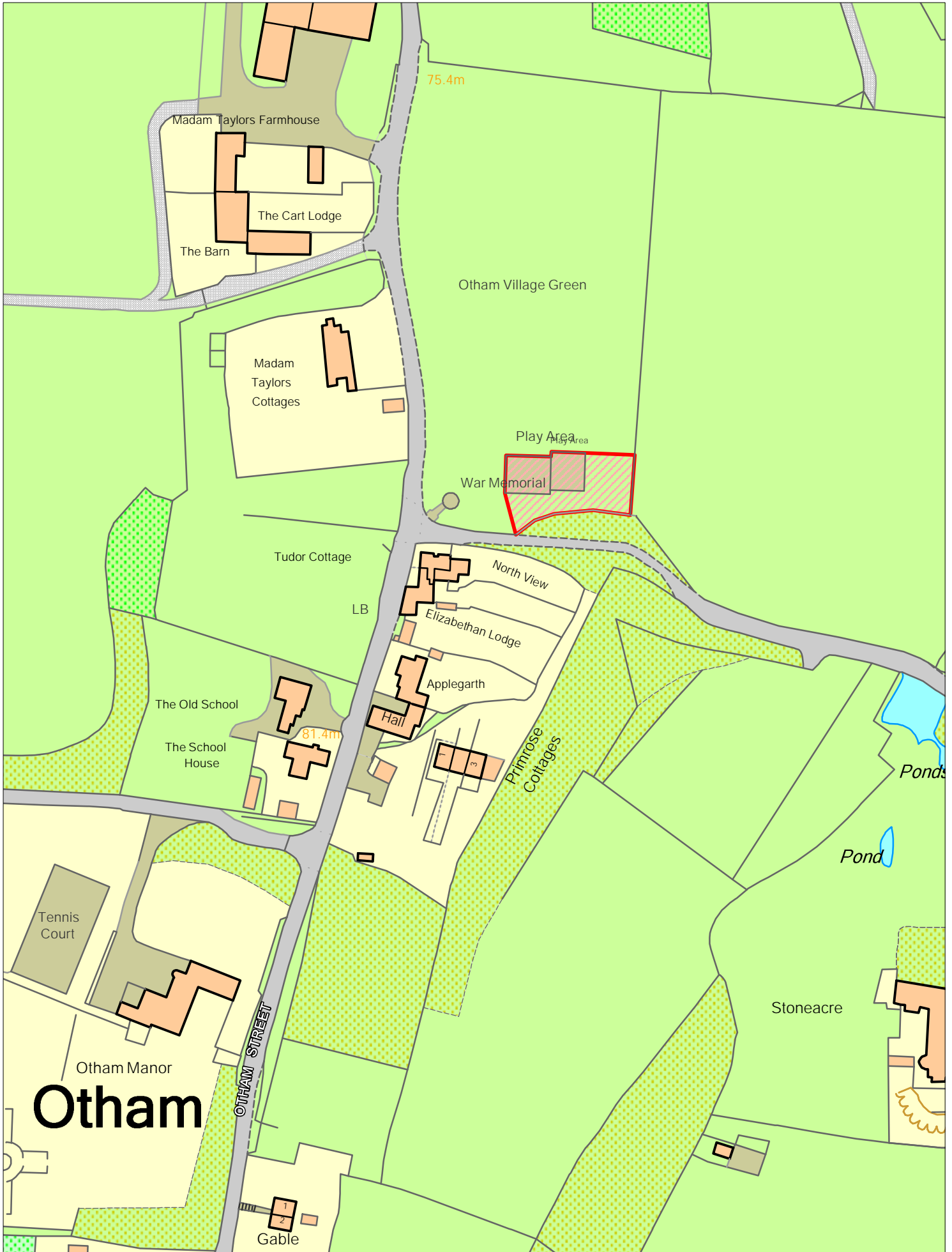




# Children's Enclosed Play Area - Proposed Exclusion Zones



# Children's Enclosed Play Area - Proposed Exclusion Zones



# Children's Enclosed Play Area - Proposed Exclusion Zones



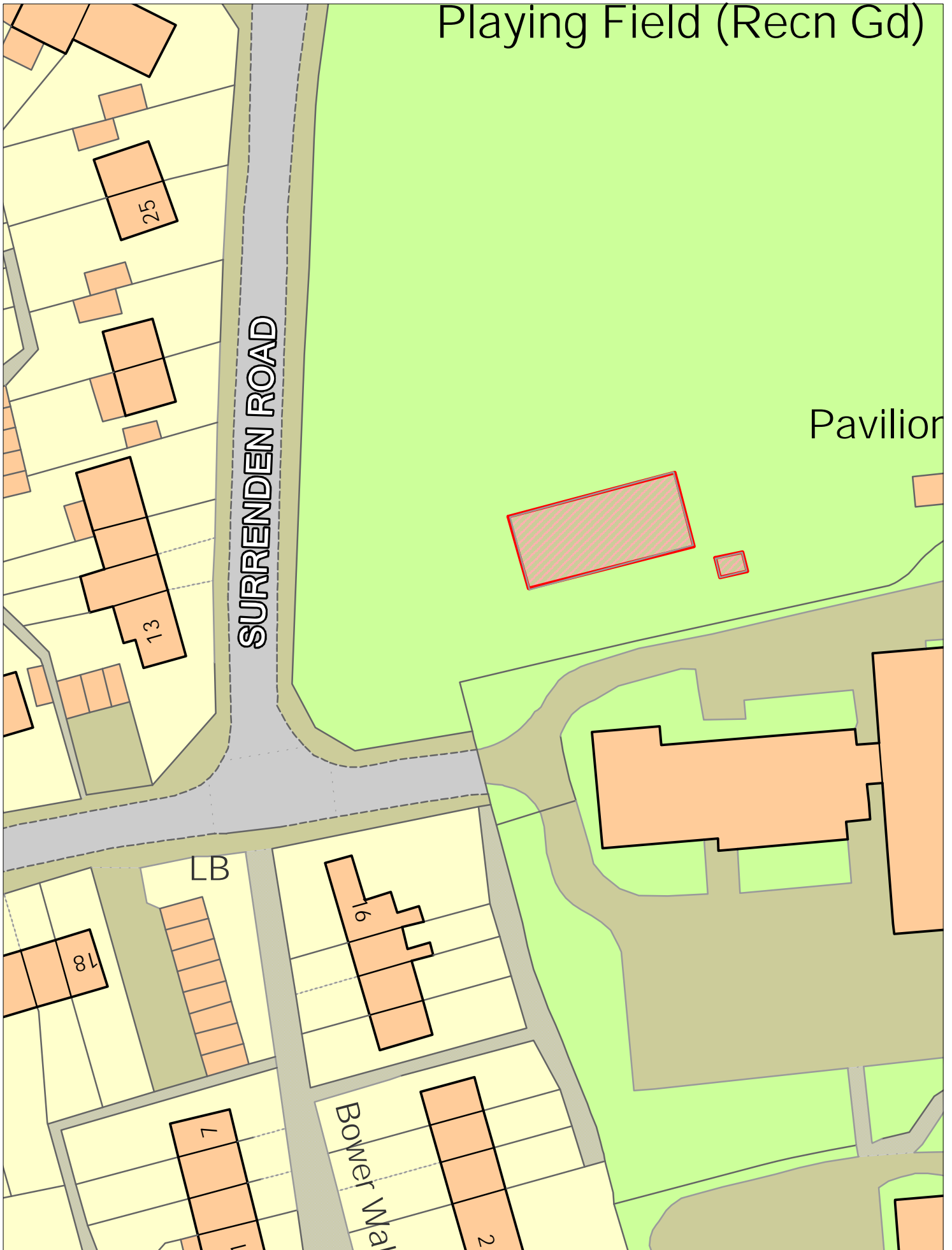
Stratford Drive



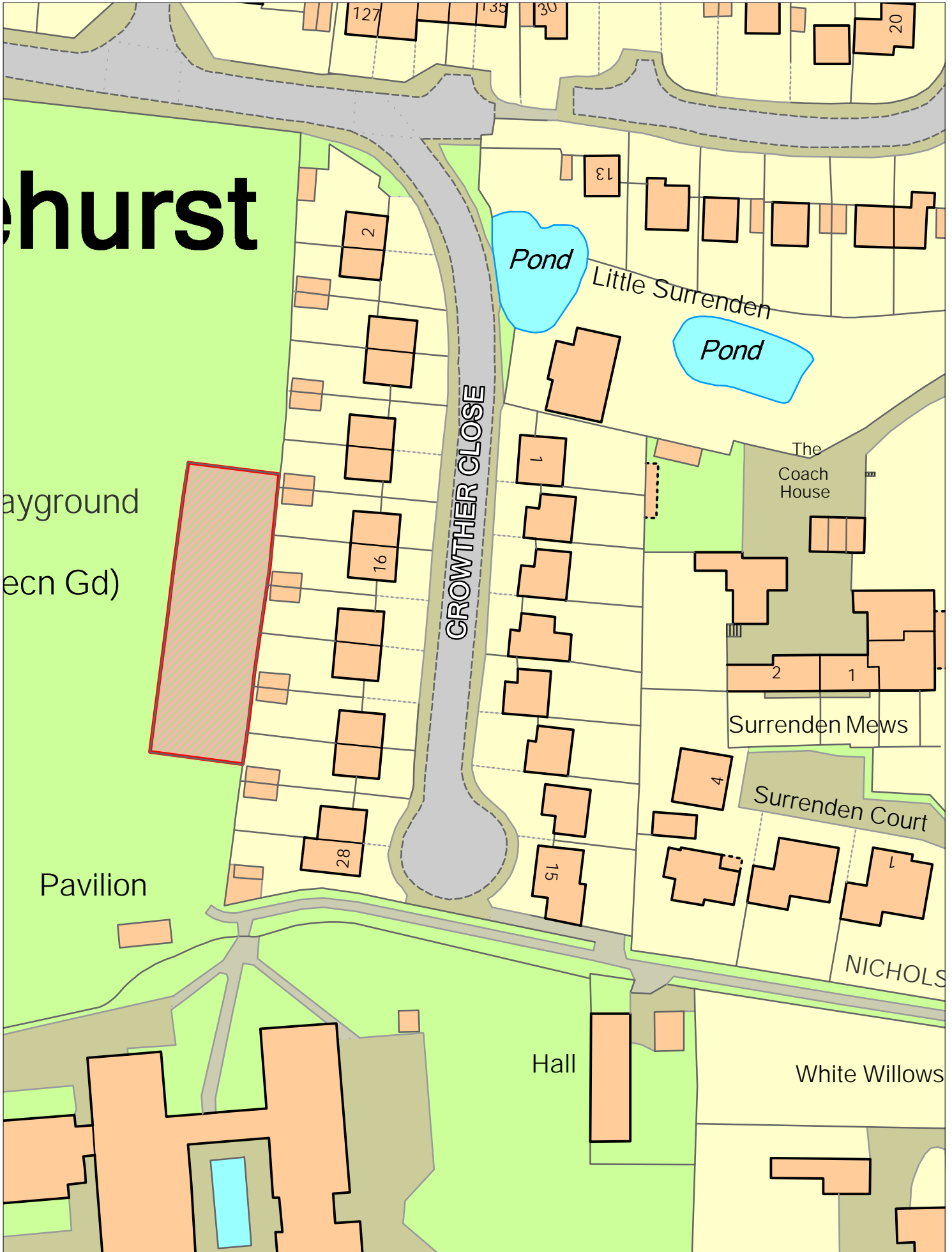
Reproduced from the Ordnance Survey mapping with the permission of the Controller of Her Majesty's Stationary Office © Crown copyright. Unauthorised reproduction infringes Crown copyright and may lead to prosecution or civil proceedings. The Maidstone Borough Council Licence No 100019636, 2018 Scale 1:800. Produced by GIS MidKent Services.



# Children's Enclosed Play Area - Proposed Exclusion Zones



# Children's Enclosed Play Area - Proposed Exclusion Zones

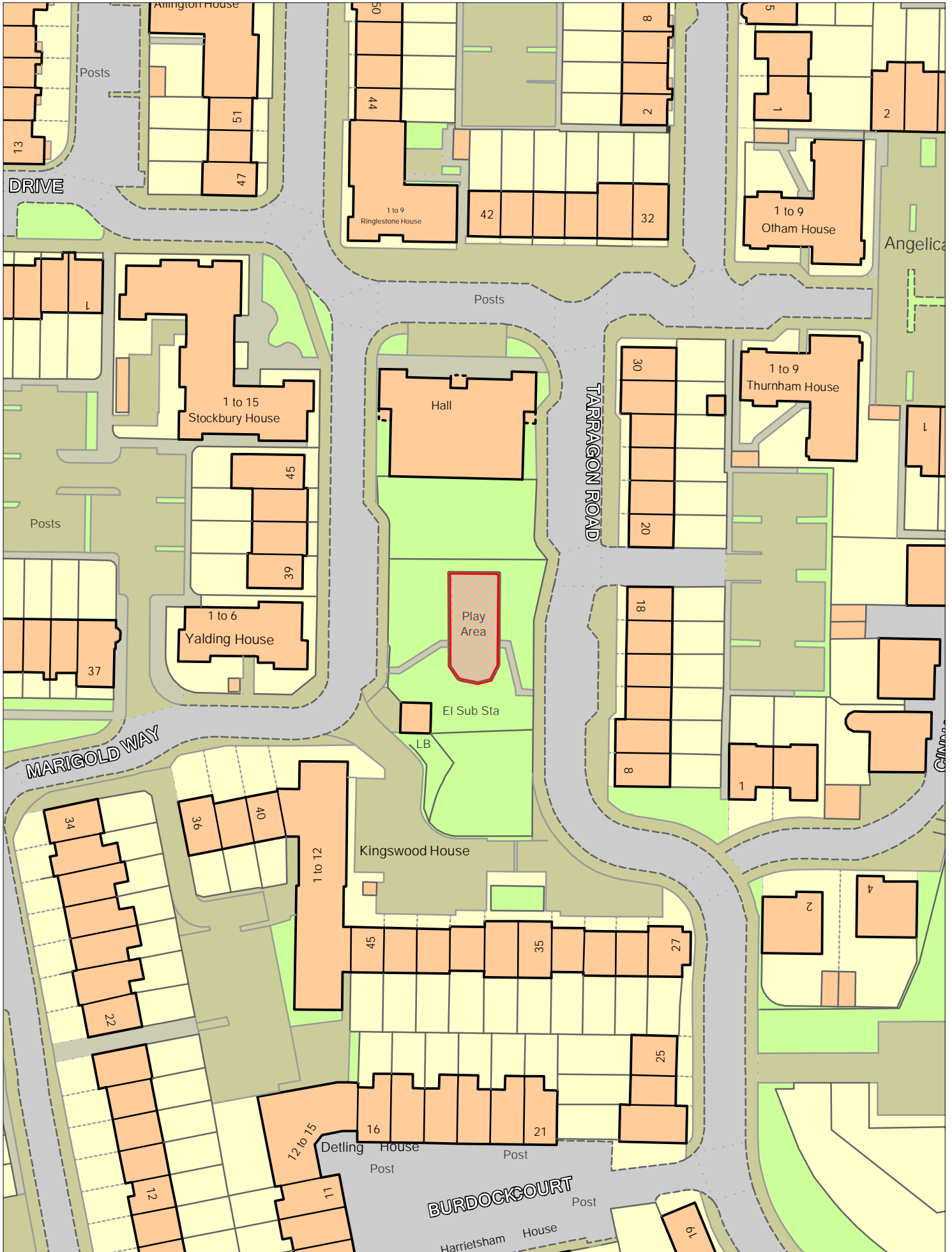


# Children's Enclosed Play Area - Proposed Exclusion Zones





# Children's Enclosed Play Area - Proposed Exclusion Zones

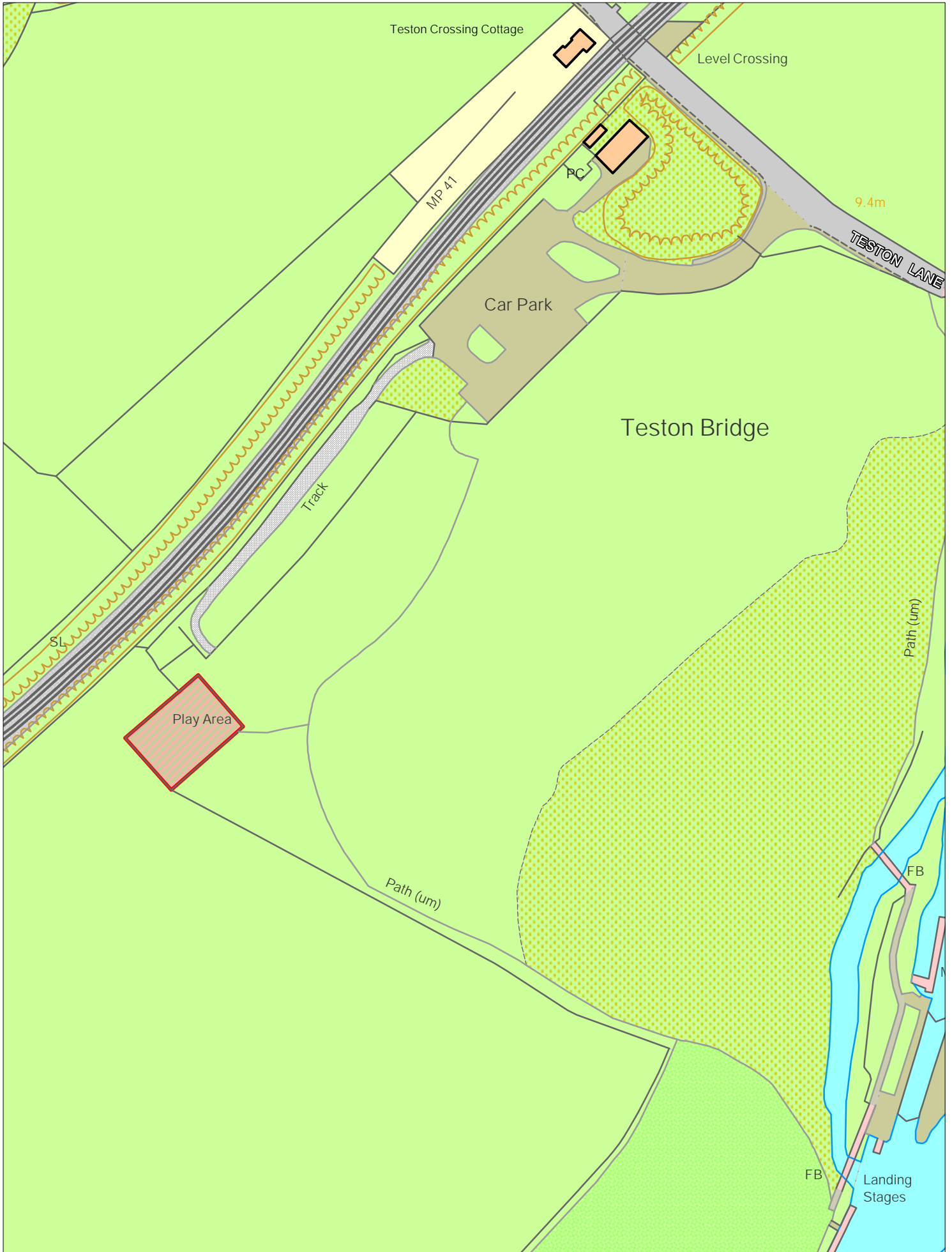


Tarragon Way

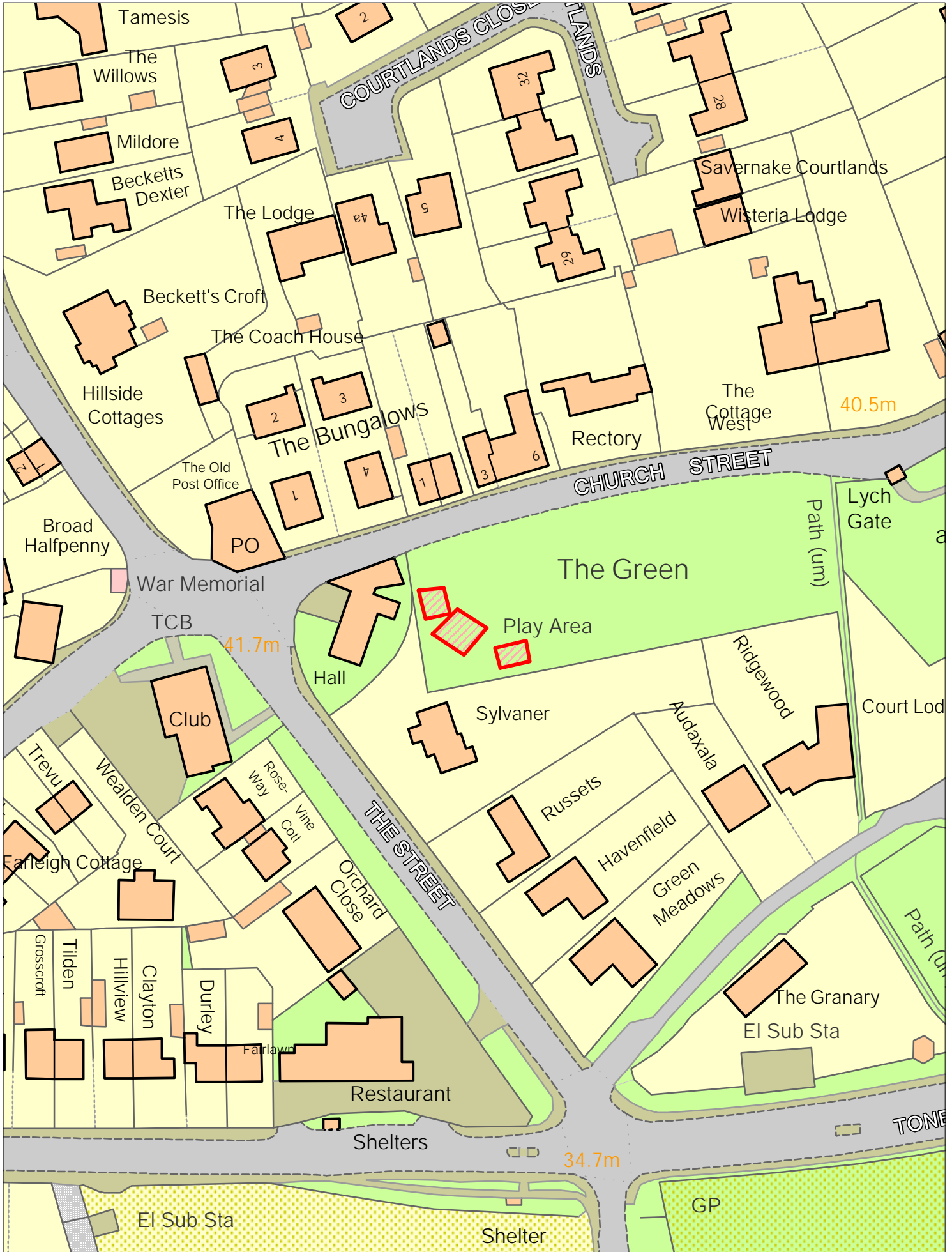


Reproduced from the Ordnance Survey mapping with the permission of the Controller of Her Majesty's Stationary Office © Crown copyright. Unauthorised reproduction infringes Crown copyright and may lead to prosecution or civil proceedings. The Maidstone Borough Council Licence No 100019636, 2018 Scale 1:800. Produced by GIS MidKent Services.

# Children's Enclosed Play Area - Proposed Exclusion Zones



# Children's Enclosed Play Area - Proposed Exclusion Zones





# Children's Enclosed Play Area - Proposed Exclusion Zones



# Children's Enclosed Play Area - Proposed Exclusion Zones

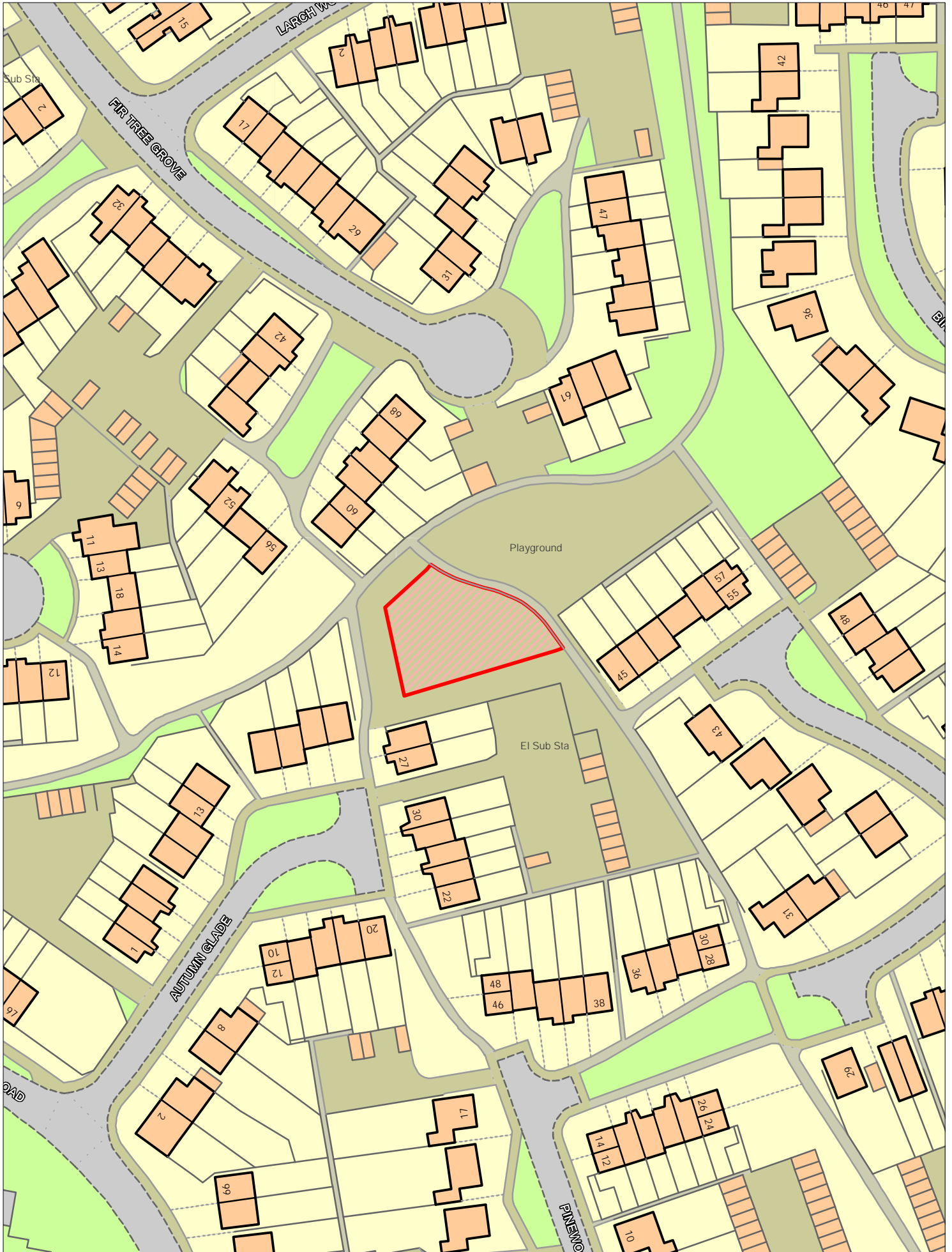


**The Tatt**  
Yalding



Reproduced from the Ordnance Survey mapping with the permission of the Controller of Her Majesty's Stationary Office © Crown copyright. Unauthorised reproduction infringes Crown copyright and may lead to prosecution or civil proceedings. The Maidstone Borough Council Licence No 100019636, 2018 Scale 1:1000. Produced by GIS MidKent Services.

# Children's Enclosed Play Area - Proposed Exclusion Zones





# Children's Enclosed Play Area - Proposed Exclusion Zones



# Children's Enclosed Play Area - Proposed Exclusion Zones



Upper Fullingpits



Reproduced from the Ordnance Survey mapping with the permission of the Controller of Her Majesty's Stationary Office © Crown copyright. Unauthorised reproduction infringes Crown copyright and may lead to prosecution or civil proceedings. The Maidstone Borough Council Licence No 100019636, 2018 Scale 1:1000. Produced by GIS MidKent Services.

# Children's Enclosed Play Area - Proposed Exclusion Zones





# Children's Enclosed Play Area - Proposed Exclusion Zones

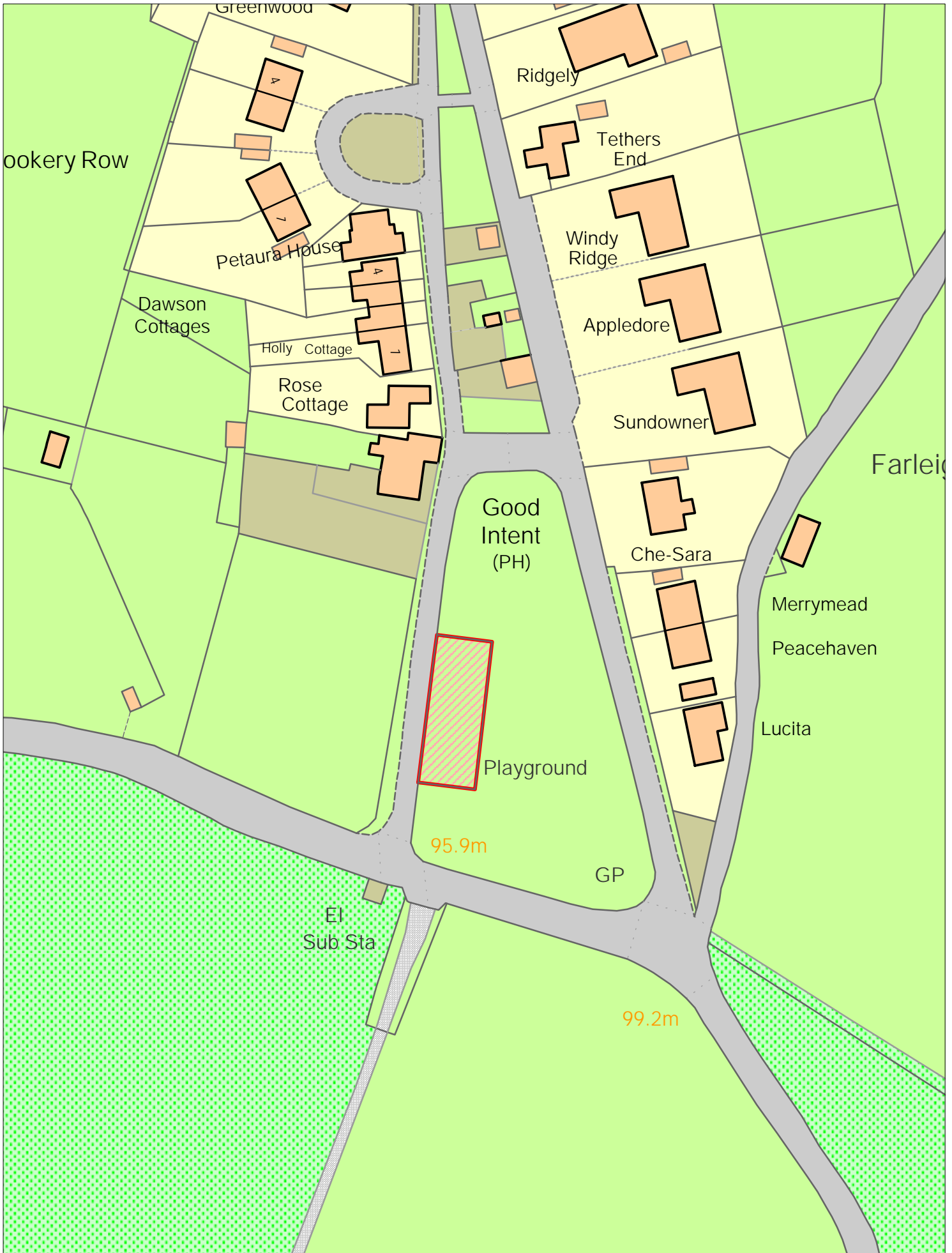


Wallis Avenue



Reproduced from the Ordnance Survey mapping with the permission of the Controller of Her Majesty's Stationary Office © Crown copyright. Unauthorised reproduction infringes Crown copyright and may lead to prosecution or civil proceedings. The Maidstone Borough Council Licence No 100019636, 2018 Scale 1:1000. Produced by GIS MidKent Services.

# Children's Enclosed Play Area - Proposed Exclusion Zones



# Children's Enclosed Play Area - Proposed Exclusion Zones



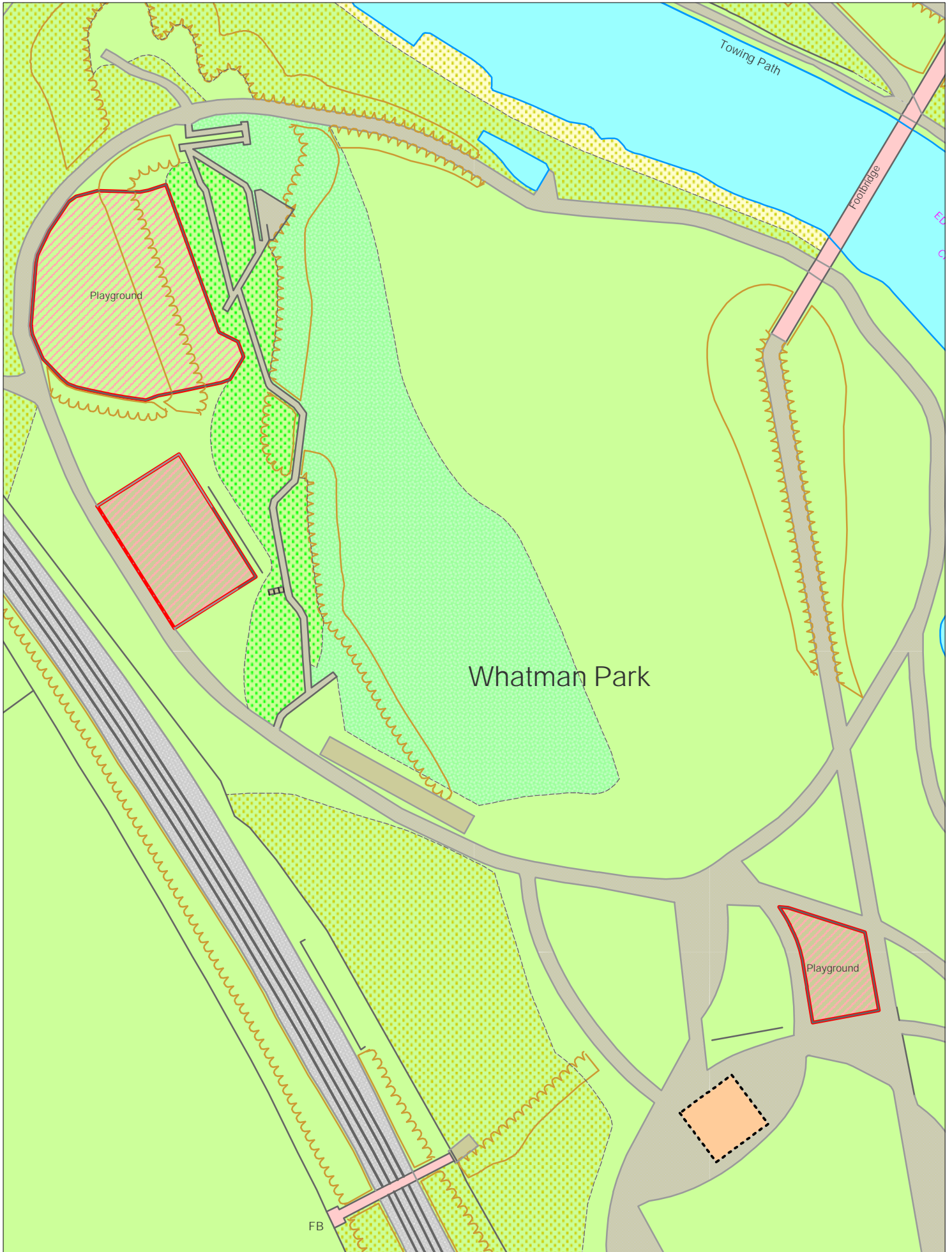
**Westmoreland Close**



Reproduced from the Ordnance Survey mapping with the permission of the Controller of Her Majesty's Stationary Office © Crown copyright. Unauthorised reproduction infringes Crown copyright and may lead to prosecution or civil proceedings. The Maidstone Borough Council Licence No 100019636, 2018 Scale 1:1000. Produced by GIS MidKent Services.



# Children's Enclosed Play Area - Proposed Exclusion Zones



**Whatman Park**



Reproduced from the Ordnance Survey mapping with the permission of the Controller of Her Majesty's Stationary Office © Crown copyright. Unauthorised reproduction infringes Crown copyright and may lead to prosecution or civil proceedings. The Maidstone Borough Council Licence No 100019636, 2018 Scale 1:1000. Produced by GIS MidKent Services.

# Children's Enclosed Play Area - Proposed Exclusion Zones

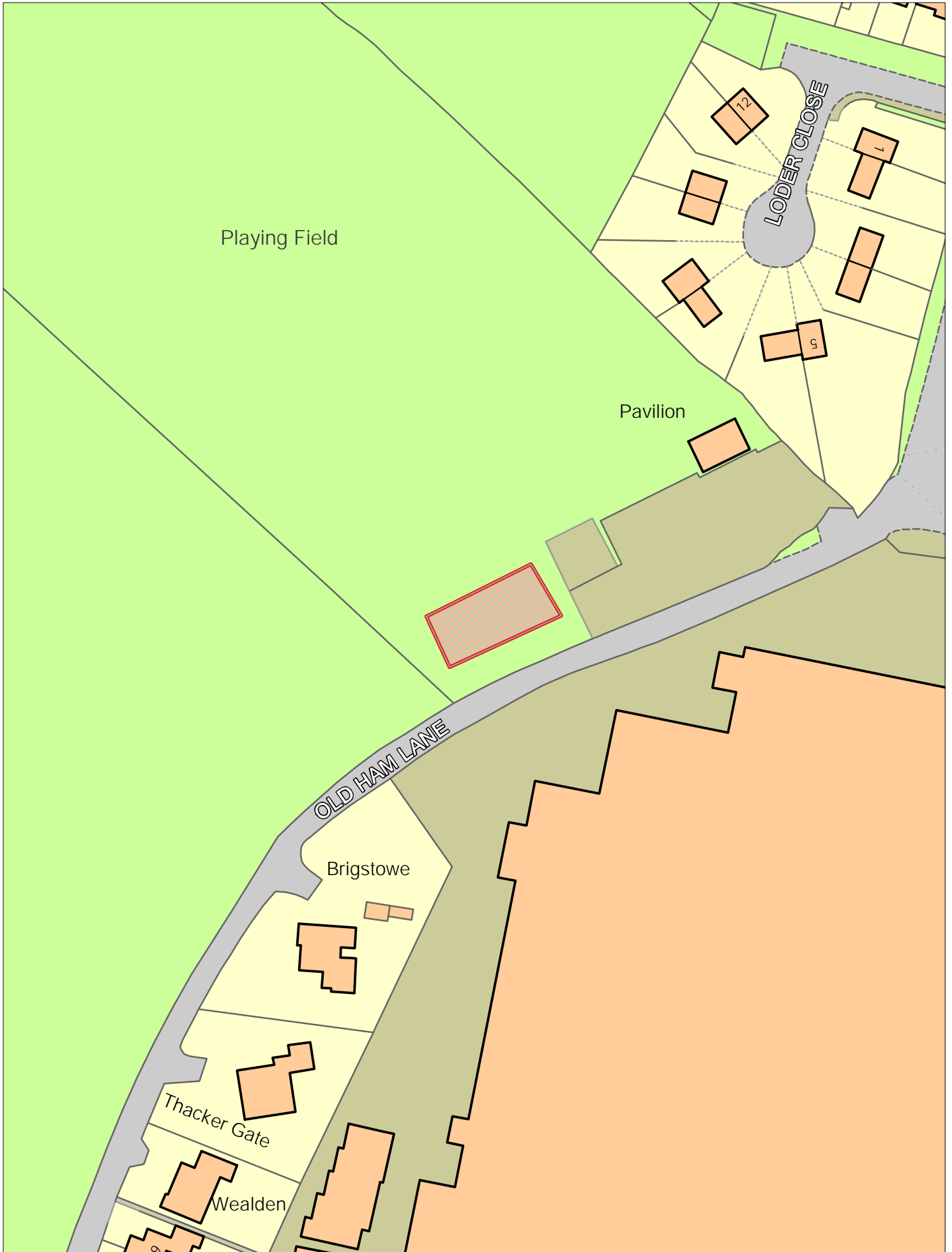


**Whitebeam Drive**  
Coxheath



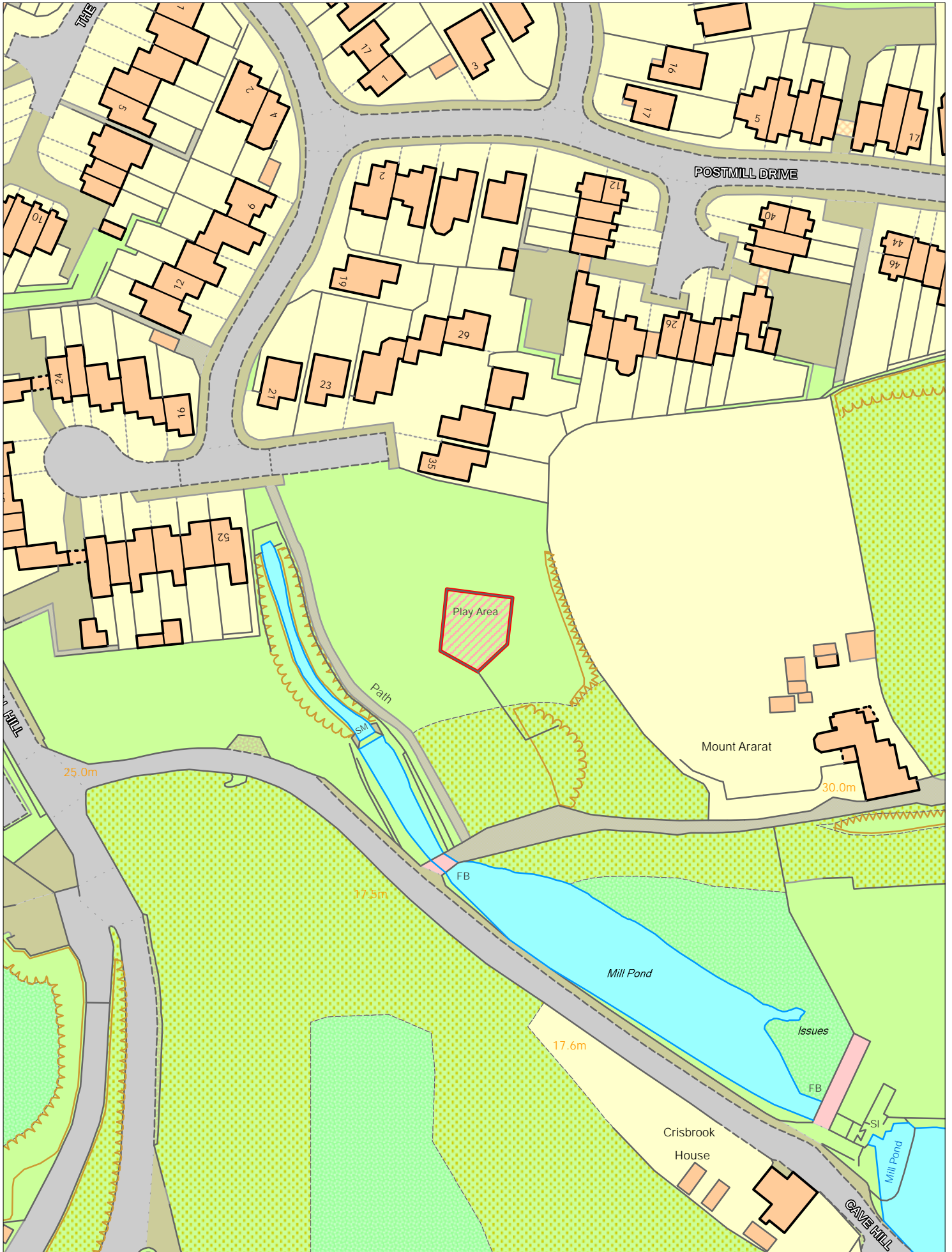
Reproduced from the Ordnance Survey mapping with the permission of the Controller of Her Majesty's Stationary Office © Crown copyright. Unauthorised reproduction infringes Crown copyright and may lead to prosecution or civil proceedings. The Maidstone Borough Council Licence No 100019636, 2018 Scale 1:1000. Produced by GIS MidKent Services.

# Children's Enclosed Play Area - Proposed Exclusion Zones





# Children's Enclosed Play Area - Proposed Exclusion Zones



**Woodbridge Drive**  
Tovil



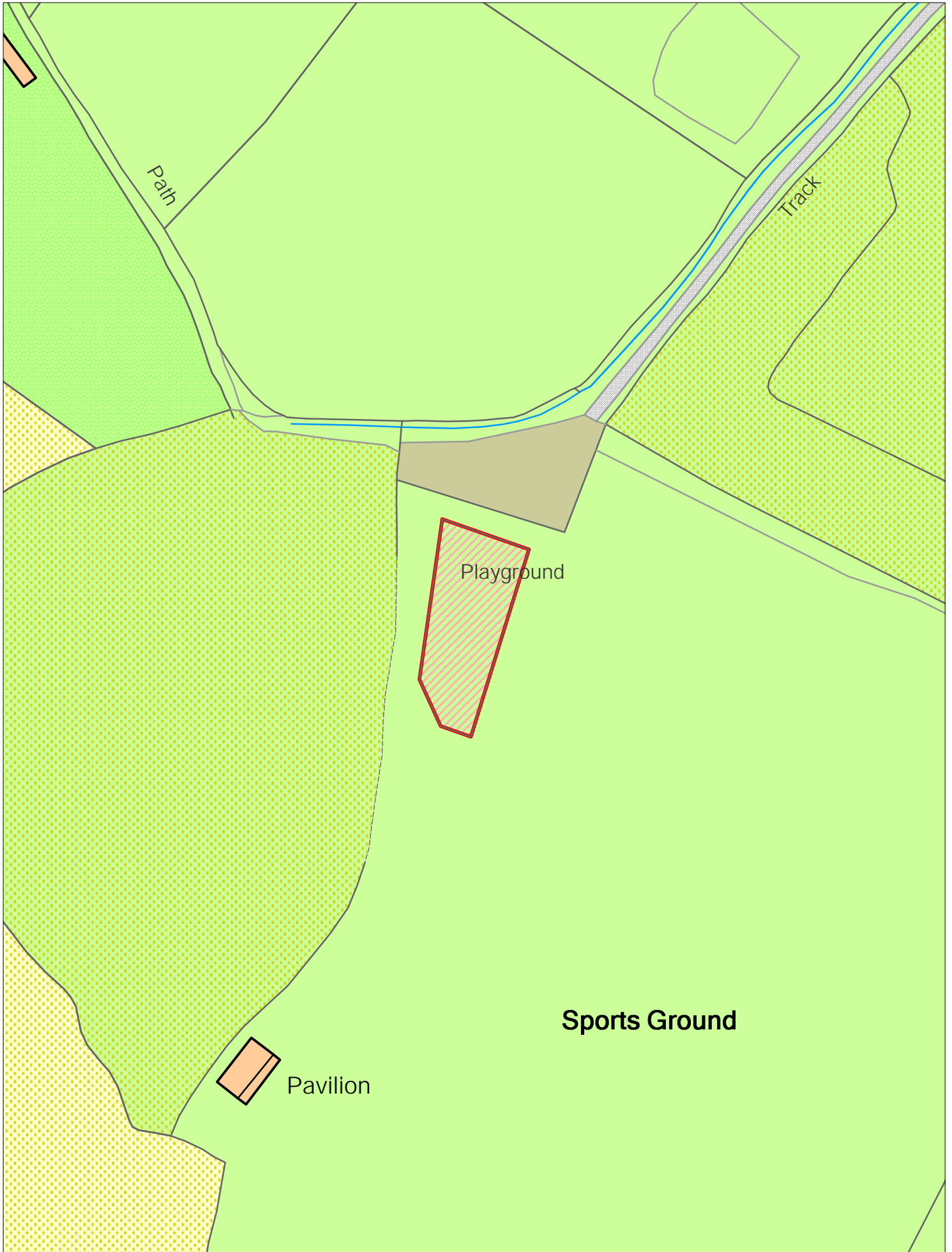
Reproduced from the Ordnance Survey mapping with the permission of the Controller of Her Majesty's Stationary Office © Crown copyright. Unauthorised reproduction infringes Crown copyright and may lead to prosecution or civil proceedings. The Maidstone Borough Council Licence No 100019636, 2018 Scale 1:1000. Produced by GIS MidKent Services.

# Children's Enclosed Play Area - Proposed Exclusion Zones



# Wormshill

# Children's Enclosed Play Area - Proposed Exclusion Zones





# Children's Enclosed Play Area - Proposed Exclusion Zones

